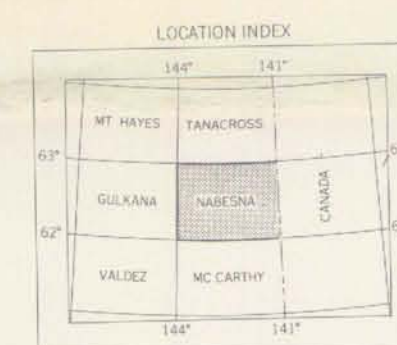
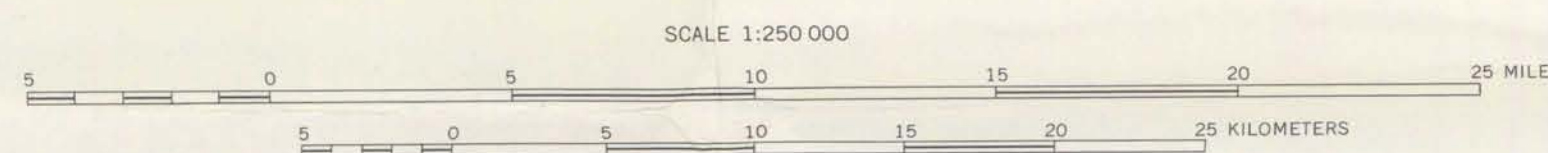
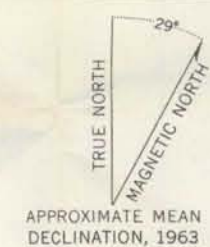


BASE BY U.S. GEOLOGICAL SURVEY, 1965



COMPILED BY H.C. BERG FROM A MAP PREPARED BY THE
U.S. BUREAU OF LAND MANAGEMENT IN MARCH, 1974

Background information for this folio is published
as U.S. Geological Survey Circular 718, available
free of charge from the U.S. Geological Survey,
Reston, Va. 22092.

For sale by U. S. Geological Survey, price \$5.50

STATUS OF LAND IN THE NABESNA QUADRANGLE, ALASKA

BY
U.S. GEOLOGICAL SURVEY
1975

EXPLANATION

- 9 WRANGELL-ST. ELIAS NATIONAL PARK
- 23 WRANGELL MOUNTAIN NATIONAL FOREST
- WITHDRAWALS FOR CLASSIFICATION AND PUBLIC INTEREST (D-1)

- WITHDRAWALS FOR POSSIBLE INCLUSION IN THE NATIONAL PARK SYSTEM (D-2)
- REGIONAL DEFICIENCY WITHDRAWALS

- STATE SELECTIONS TENTATIVELY APPROVED
- STATE SELECTIONS PENDING
- WITHDRAWALS FOR NATIVE VILLAGES ELIGIBLE FOR LAND SELECTION

- VILLAGE DEFICIENCY WITHDRAWALS

- FORMER INDIAN RESERVES (ELECTED TO BE ACQUIRED UNDER SEC. 19, ANCSA)