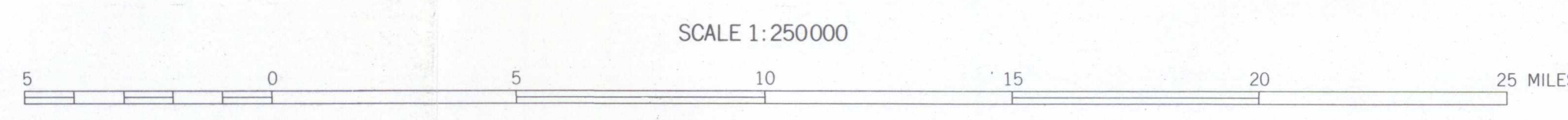
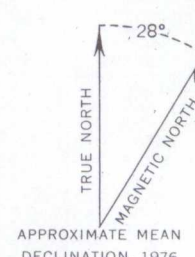


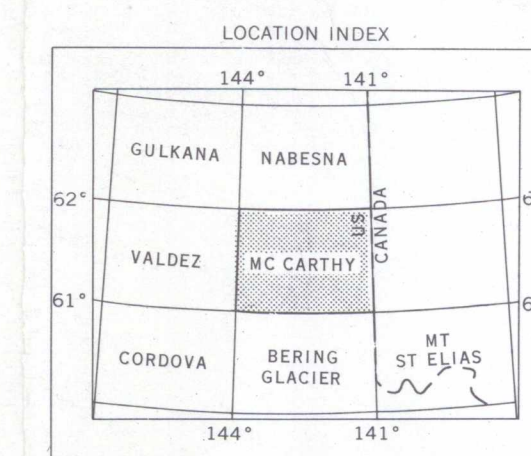
Base from computer enhanced portions of Landsat images  
1350-20223, July 8, 1973; 1709-20090, July 2, 1974,  
band 6

EXPLANATION OF IMAGERY INTERPRETATION

- X** ... CIRCULAR FEATURES, DOTTED WHERE UNCERTAIN. LETTERED FEATURES ARE DESCRIBED IN TEXT
- D** ... LINEAR FEATURES, DOTTED WHERE UNCERTAIN. LETTERED FEATURES ARE DESCRIBED IN TEXT



CONTOUR INTERVAL 200 FEET  
DATUM IS MEAN SEA LEVEL  
SEE SHEET 1 FOR DISCUSSION OF THIS MAP



Interpretation by N. R. D. Albert and W. C. Steele, 1976  
Computer processing of CCT's by Pat S. Chavez, Jr., Teresa E. Grow, and Linda Sowers, U.S. Geological Survey, Flagstaff, Arizona, 1976  
Note: Longitude and latitude coordinates are approximate

INTERPRETATION OF LANDSAT IMAGERY OF THE McCARTHY QUADRANGLE, ALASKA

By  
Naim R. D. Albert and Wm. Clinton Steele  
1976