

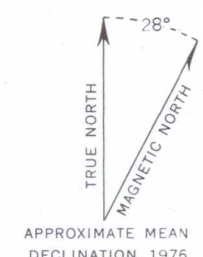
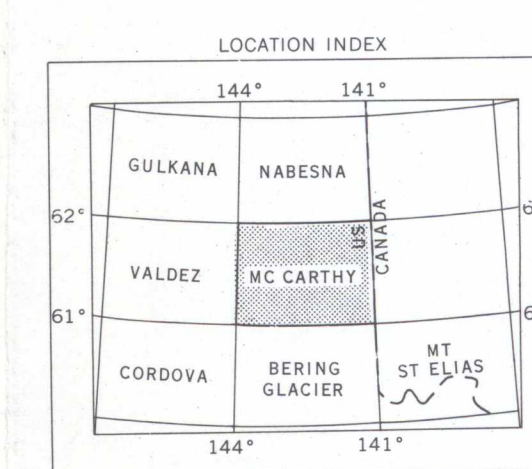
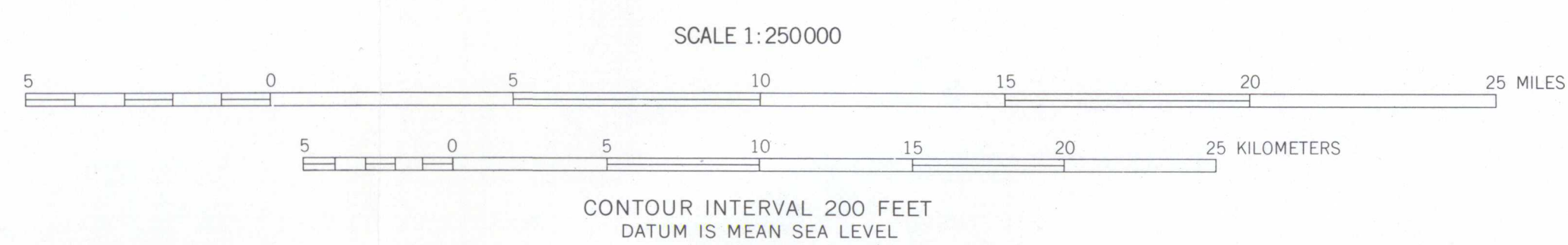
Base by U.S. Geological Survey, 1967

Interpretation by N. R. D. Albert and W. C. Steele, 1976

EXPLANATION

- AREAS WITHIN ECONOMICALLY FAVORABLE ROCK TYPES AND WITHIN 1 KM OF TYPE A LINEAR FEATURES
- AREAS WITHIN ECONOMICALLY FAVORABLE ROCK TYPES AND WITHIN 1 KM OF TYPE B LINEAR FEATURES (POTENTIAL FAULT EXTENSIONS) OR MAPPED FAULTS
- AREAS WITHIN ECONOMICALLY FAVORABLE ROCK TYPES, WITHIN 1 KM OF TYPE A LINEAR FEATURES AND WITHIN 1 KM OF TYPE B LINEAR FEATURES (POTENTIAL FAULT EXTENSIONS) OR MAPPED FAULTS

SEE SHEET 1 FOR EXPLANATION OF GENERALIZED GEOLOGY



INTERPRETATION OF LANDSAT IMAGERY OF THE McCARTHY QUADRANGLE, ALASKA

By  
Nairn R. D. Albert and Wm. Clinton Steele  
1976