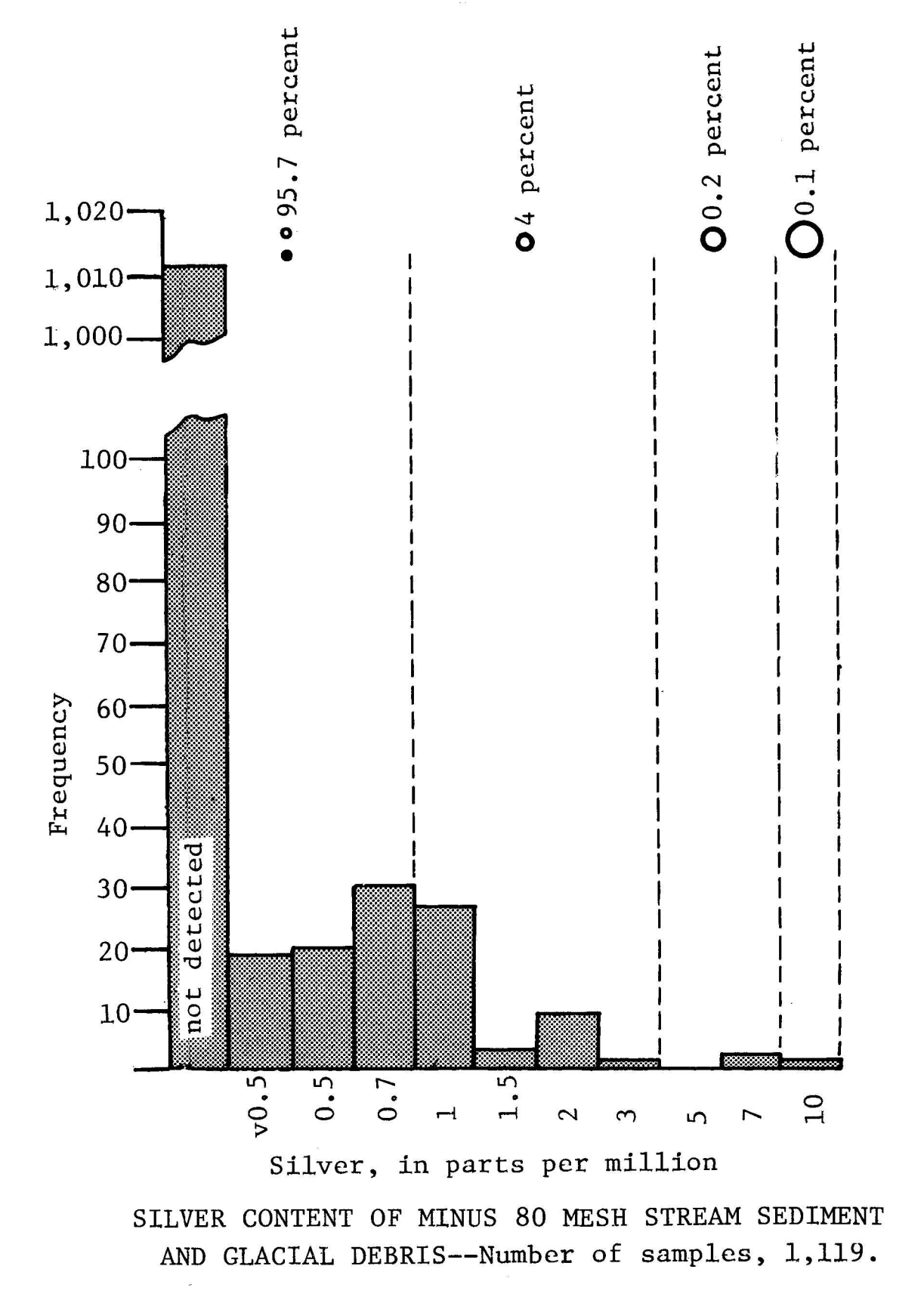
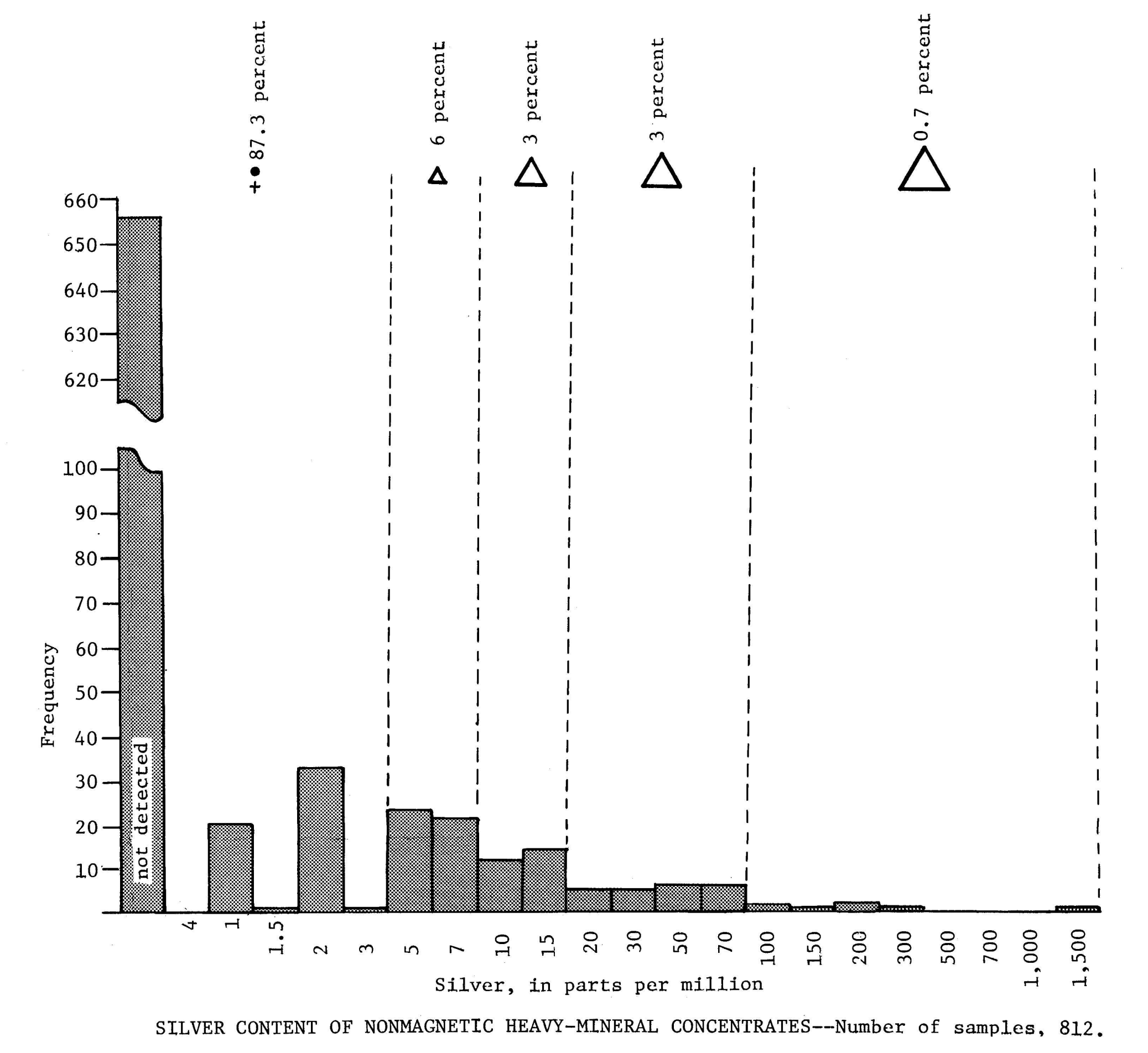
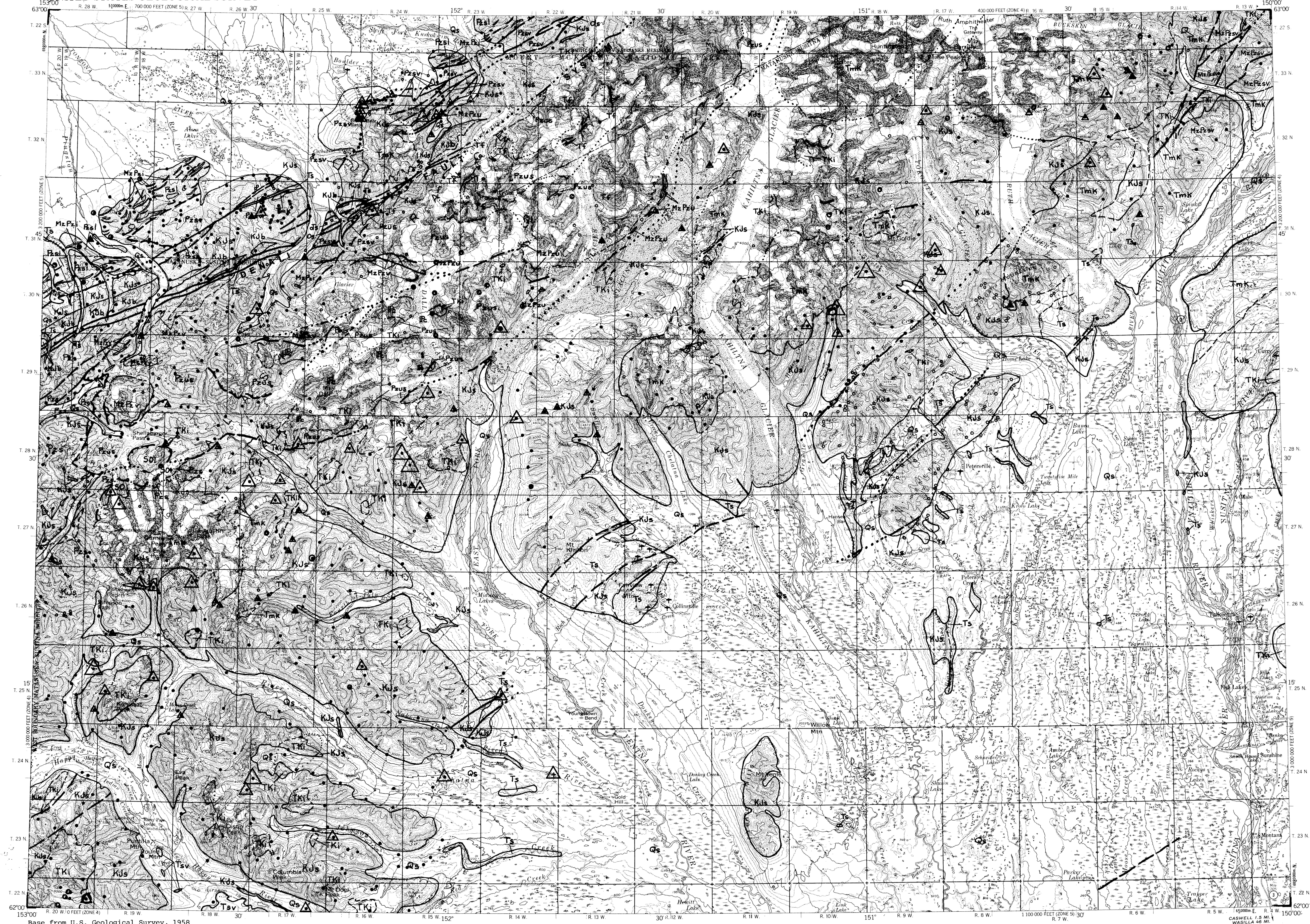


MISCELLANEOUS FIELD STUDIES MAP
MF-870 E
FOLIO OF THE TALKEETNA QUAD., ALASKA
SHEET 2 OF 2

DEPARTMENT OF THE INTERIOR
UNITED STATES GEOLOGICAL SURVEY



GEOCHEMICAL AND GENERALIZED GEOLOGIC MAP SHOWING DISTRIBUTION AND ABUNDANCE OF SILVER
GEOCHEMICAL AND GENERALIZED GEOLOGIC MAPS SHOWING DISTRIBUTION AND ABUNDANCE OF GOLD AND SILVER IN THE TALKEETNA QUADRANGLE, ALASKA

By
G. C. Curtin, R. C. Karlson, R. M. O'Leary, G. W. Day, and S. K. McDanal
1978