

Acoustic basement in the seismic reflection profiles is the reference horizon for both the structure contour map and the isopach map. Total depth to this horizon, below sea level, is depicted in the structure contour map; total thickness of sedimentary units overlying the acoustic basement is given in the isopach map. In areas that the acoustic basement can be identified beneath the thick section of flat-lying reflectors, it is a relatively strong acoustic horizon that often, but not always, has a hummocky or irregular appearance. Sonobuoy data indicate that the horizon corresponds with an increase in compressional wave velocities from  $V_p=3.5-4.3$  km/sec to  $V_p=5.0-6.0$  km/sec (Cooper et al., in prep.). Tholeiitic basalt recovered at DSDP site 191, Komandorsky Basin, (Creager et al., 1973) and theoretical magnetic studies in the Aleutian and Bowers Basins (Cooper et al., 1976) suggest the basement rocks beneath the three abyssal basins are basalt. The acoustic basement beneath Bowers and Shirshov Ridges differs from the basement in the abyssal basins in that it consists of altered andesitic tuffs (Scholl et al., 1975). The location of the transition from andesitic tuffs to basalt basement rocks is not known, although the transition probably occurs beneath the steep flanks of the ridges, where acoustic reflectors are difficult to follow. The isopach thicknesses and structural depths have been determined by using a time-depth regression equation (Cooper et al., in prep) to convert reflection times to depths. The regression curve is:

$$TD = WD + 1.297 + 0.931T^2 - 0.073T^3$$

TD = total depth to reflector (km)  
WD = water depth (km)  
T = one-way reflection time from seafloor to reflector (sec)

The curve is a modified version of an earlier regression curve by Houtz et al. (1970) and is based on the published and unpublished data shown on the inset map.

REFERENCES

Cooper, A.K., Childs, J.R., Marlow, M.S., and Scholl, D.W., A crustal profile across the Bering Sea basin, in prep.

Cooper, A.K., Scholl, D.W., and Marlow, M.S., 1976, Mesozoic lineations in the Bering Sea marginal basin: *Jour. Geophys. Res.*, v. 81, no. 11, p. 1916.

Creager, J.S. (Ed.), et al., 1973, Initial report of the Deep Sea Drilling Project, v. 19, U.S. Government Printing Office, Washington, D.C., 912 pages.

Hamilton, E.L., Moore, D.G., Buffington, E.C., Sherrer, P.L., and Curran, J.R., 1974, Sediment velocities from sonobuoys: Bay of Bengal, Bering Sea, Japan Sea and North Pacific: *Jour. Geophys. Res.*, v. 79, no. 17, p. 2653-2668.

Houtz, R.E., Ewing, J.I., and Buhl, P., 1970, Seismic data from sonobuoy stations in the northern and equatorial Pacific: *Jour. Geophys. Res.*, v. 75, p.5093.

Ludwig, W.F., Houtz, R.E., Ewing, E., 1971, Sediment distribution in the Bering Sea: Bowers Ridge, Shirshov Ridge, and enclosed basins: *Jour. Geophys. Res.*, v. 76, p. 6367-6375.

Ludwig, W.F., Murauchi, S., Den, N., Ewing, M., Hotta, H., Houtz, R.E., Yoshii, T., Asanuma, T., Hagihara, K., Saito, T., and Ando, S., 1971, Structure of Bowers Ridge, Bering Sea: *Jour. Geophys. Res.*, v. 76, p. 6350-6366.

Rabinowitz, P.D., and Cooper, A.K., 1977, Structure and sediment distribution in the western Bering Sea basin: *Marine Geology*, in press.

Scholl, D.W., Buffington, E.C., and Marlow, M.S., 1975, Plate tectonics and the structural evolution of the Aleutian-Bering Sea region, in Forbes, R.R., ed., *The geophysics and geology of the Bering Sea region: Geol. Soc. America Memoir 151*, 214 pages.

Shor, G.G., Jr., 1964, Structure of the Bering Sea and the Aleutian Ridge: *Marine Geology*, v. 1, p. 213-219.

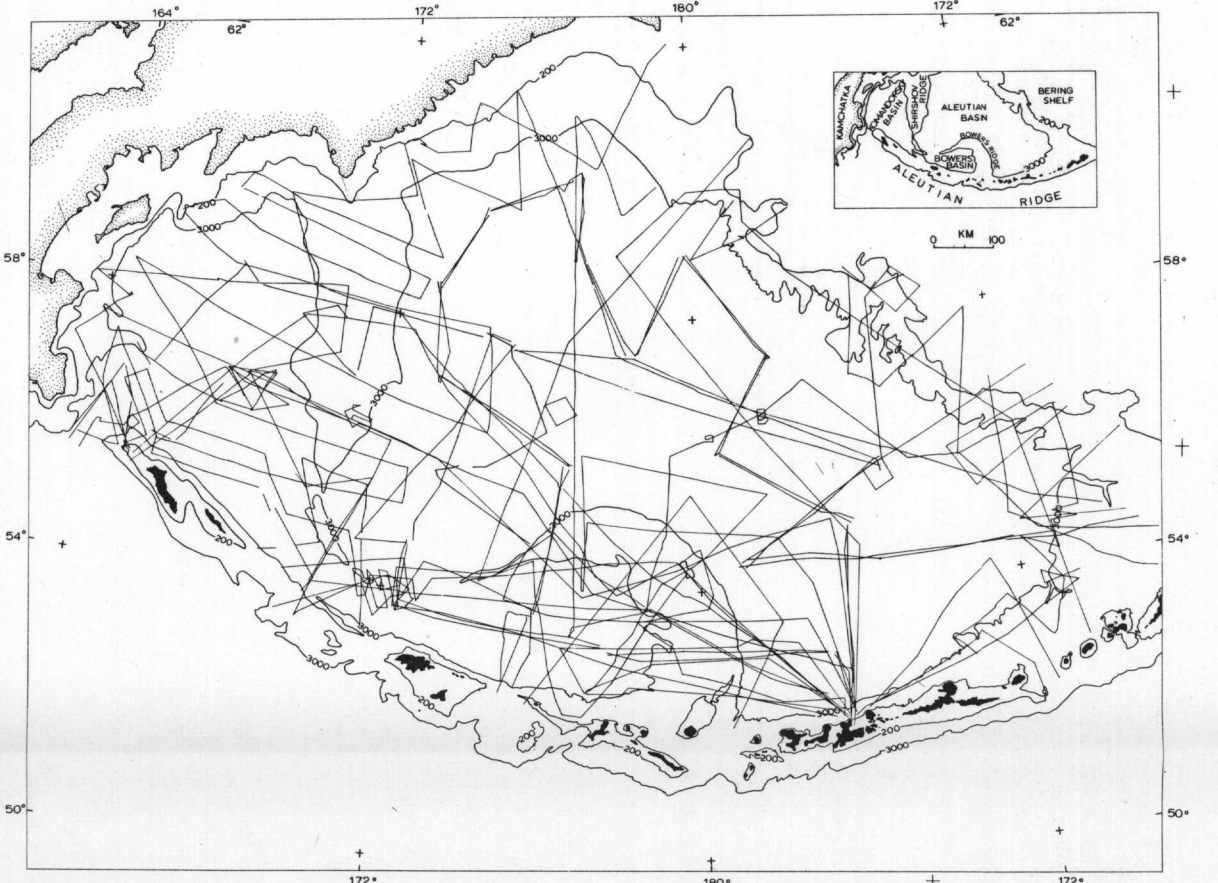
Shor, G.G., Jr., and Fornari, D.J., 1976, Seismic refraction measurements in the Kamchatka Basin, western Bering Sea: *Jour. Geophys. Res.*, v. 81, no. 29, p. 5260-5266.

SHIP	ORGANIZATION	YEAR	NAVIGATION	SEISMIC SOURCE
Lee	USGS	1976	Satellite, Loran C-PP Doppler Sonar	Airgun-1326 cu. in.
Bent	USN	1972	Satellite, Loran	Arcer-60 kilojoules
Bartlett	USN	1972	Satellite, Loran	Arcer-30 kilojoules
Gloamar Challenger	NSF (SIO)	1971	Satellite, Loran	Airgun-10 cu. in.
Conrad	L-DGO	1971	Satellite	Airgun-25 cu. in.
Bartlett	USGS (USN)	1970	Satellite	Arcer-160 kilojoules
Helville	SIO	1970	Satellite	Airgun-40 cu. in.
Conrad	L-DGO	1969	Loran	Airgun-25 cu. in.
Storis	USCG	1969	Satellite	Arcer-80 kilojoules
Hunt	USN	1968	Loran	Arcer- kilojoules
Conrad	L-DGO	1966	Loran	Airgun-25 cu. in.
Vema	L-DGO	1965	Loran	Airgun-25 cu. in.
Davis	USGS (USN)	1965	Loran	Arcer-38 kilojoules
Vema	L-DGO	1964	Loran	Airgun-25 cu. in.

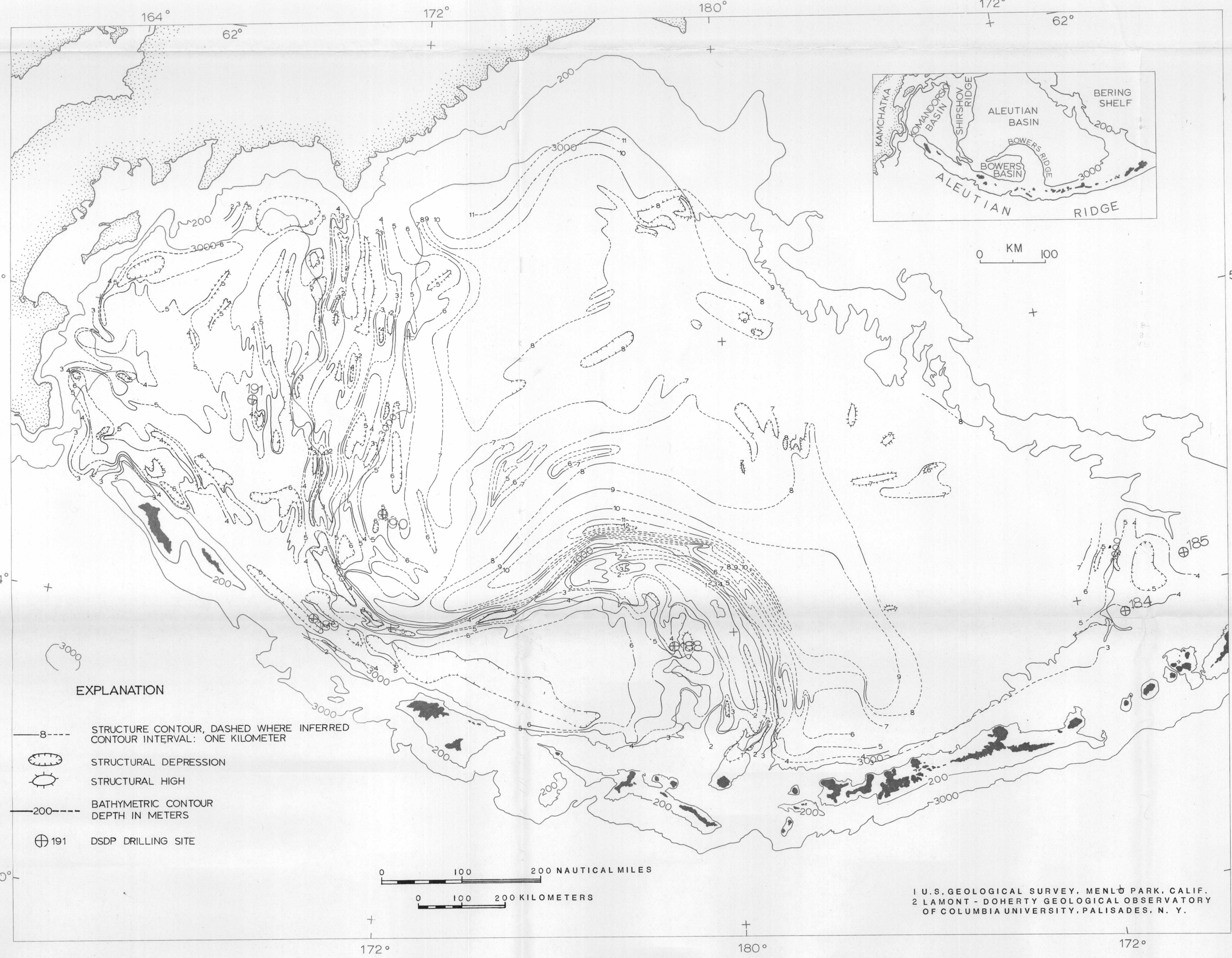
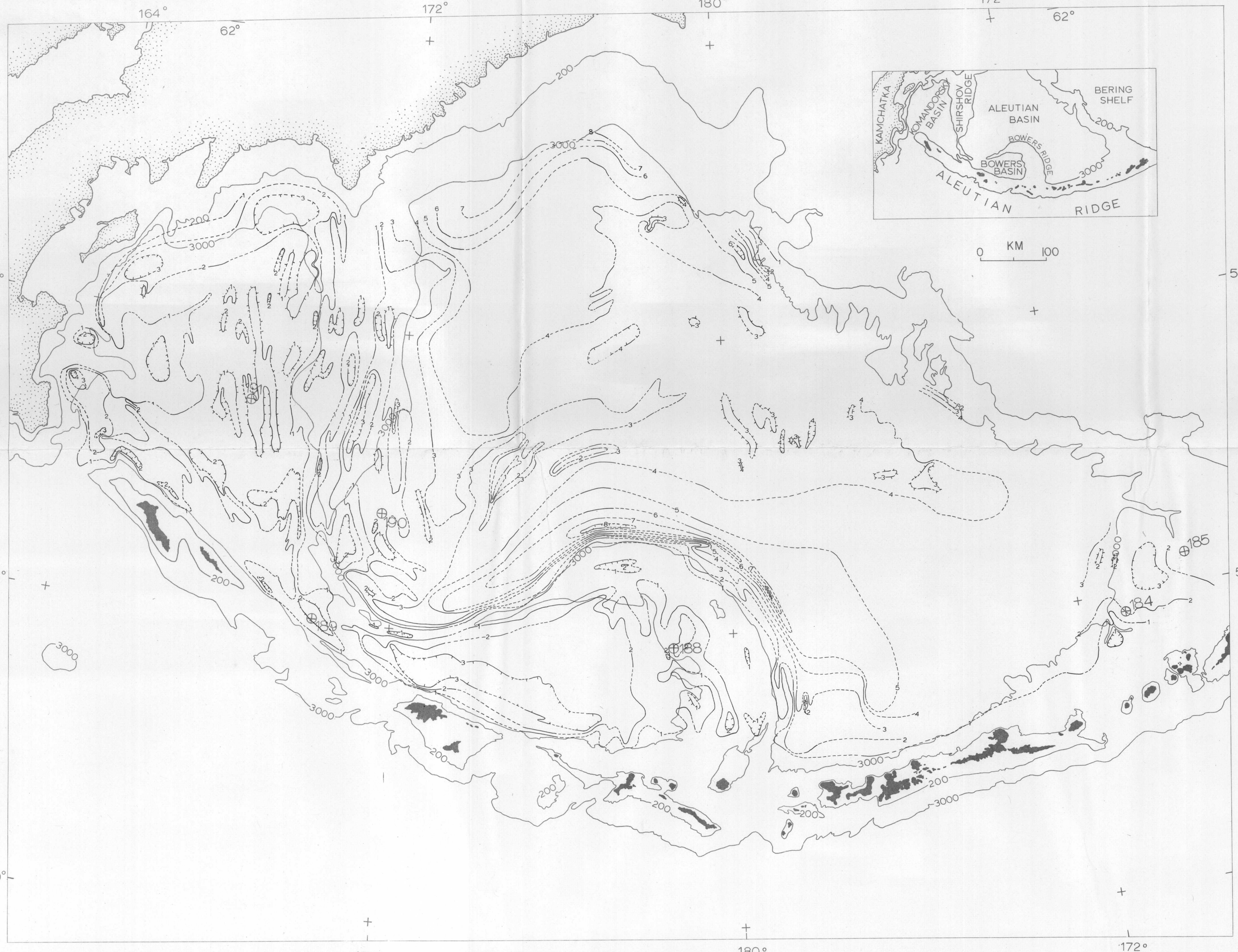
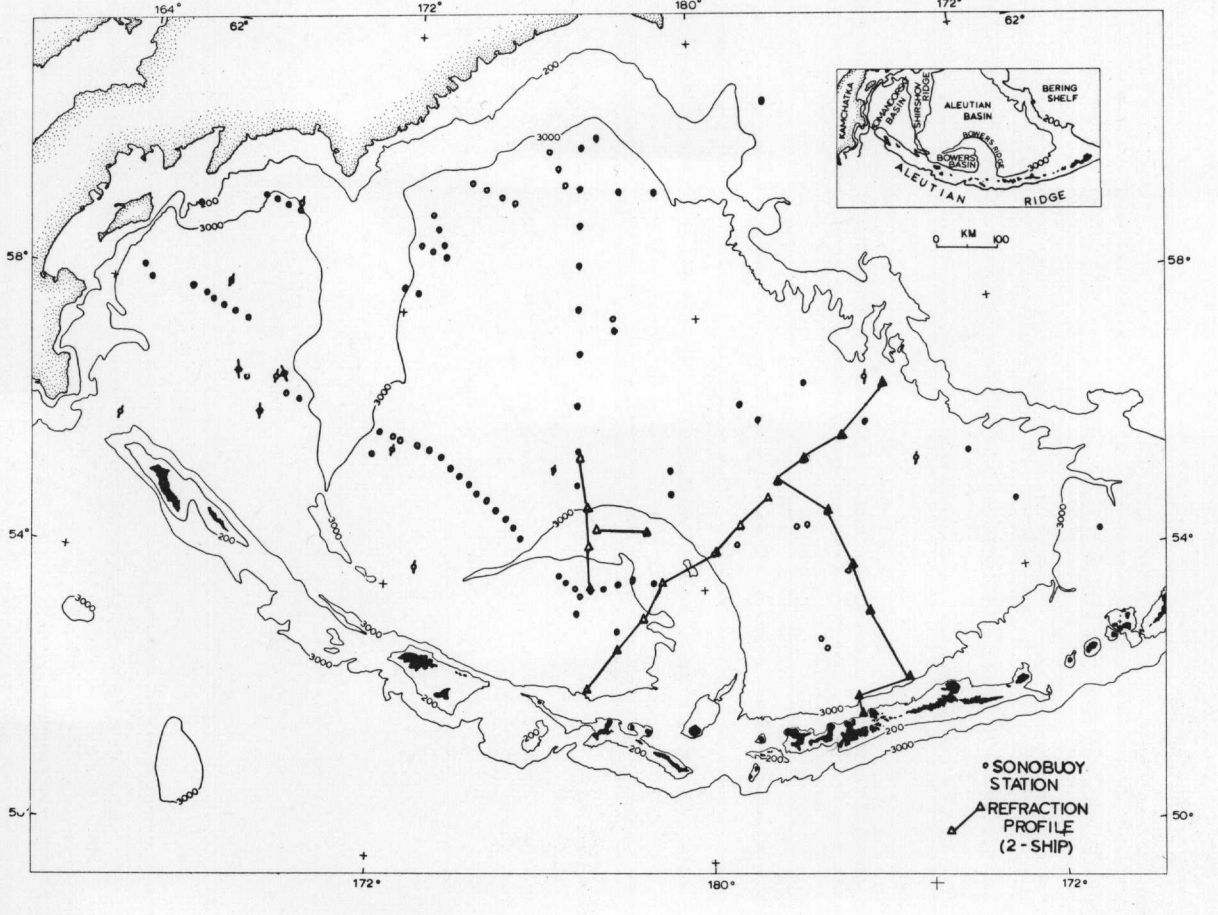
ORGANIZATIONS

- L-DGO Lamont-Doherty Geological Observatory of Columbia University
- USN: United States Navy
- USGS: United States Geological Survey
- USCG: United States Coast Guard
- SIO: Scripps Institution of Oceanography
- NSF: National Science Foundation

SEISMIC REFLECTION DATA

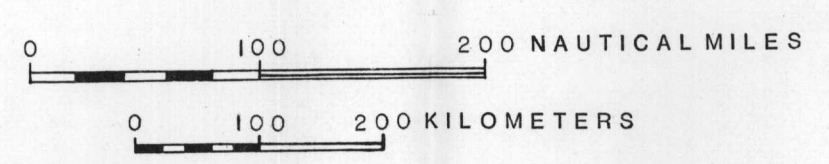


SEISMIC REFRACTION DATA



EXPLANATION

- STRUCTURE CONTOUR, DASHED WHERE INFERRED  
CONTOUR INTERVAL: ONE KILOMETER
- STRUCTURAL DEPRESSION
- STRUCTURAL HIGH
- BATHYMETRIC CONTOUR  
DEPTH IN METERS
- ⊕ 191 DSDP DRILLING SITE



1 U.S. GEOLOGICAL SURVEY, MENLO PARK, CALIF.  
2 LAMONT-DOHERTY GEOLOGICAL OBSERVATORY  
OF COLUMBIA UNIVERSITY, PALISADES, N. Y.

PRELIMINARY ISOPACH AND STRUCTURE CONTOUR MAPS  
OF BERING SEA BASIN

BY

A. K. COOPER<sup>1</sup>, J. R. CHILDS<sup>1</sup>, M. S. MARLOW<sup>1</sup>, P. D. RABINOWITZ<sup>2</sup>, D. W. SCHOLL, W. J. LUDWIG  
1977

Interior--Geological Survey, Reston, Va.--1977  
For sale by Branch of Distribution, U. S. Geological Survey  
Box 25286, Federal Center, Denver, CO 80225

- ▲ Shor (1964) SIO
- △ Ludwig et al (1971) L-DGO
- ◇ Hamilton et al (1974) USN, USGS, SIO
- ◆ Shor and Fornari (1976) SIO
- Rabinowitz and Cooper (1977) L-DGO
- Cooper (unpublished) USGS

Transverse Mercator Projection