

Figure 1. Map showing location of Landsat imagery used in analyses of the Chignik and Sutwik Island quadrangles.


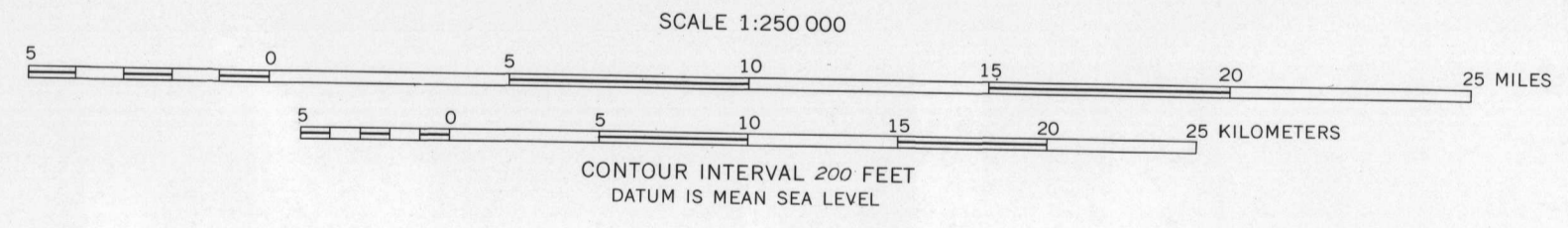
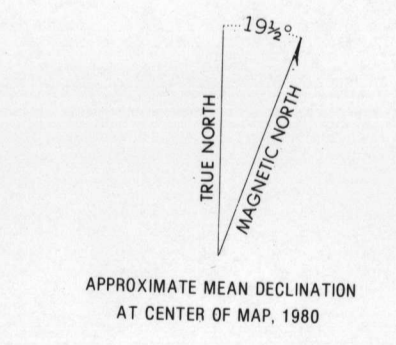


Figure 2. Example of Landsat imagery used in analyses of the Chignik and Sutwik Island quadrangles.

- EXPLANATION OF IMAGERY INTERPRETATION
- Circular or arcuate feature
 - 1-5 Circular features coincident with central zones of anomaly-areas. Numbers refer to features cited in DISCUSSION.
 - 6-9 Circular features not coincident with central zones of anomaly-areas. Areas overlain by features may warrant further field exploration for mineralization. Numbers refer to features cited in DISCUSSION.
 - Boundary of study area for this report



CIRCULAR AND ARCUATE FEATURES MAP

MAPS SHOWING INTERPRETATION OF LANDSAT IMAGERY OF THE CHIGNIK AND SUTWIK ISLAND QUADRANGLES, ALASKA

BY
JAMES R. LE COMPTE AND W. CLINTON STEELE
1981