

Figure 1—Inset map of vegetated dune field in central Alaska.



Figure 2—Aerial photograph of a dune field surrounding Dune Lake southwest of Nenana.

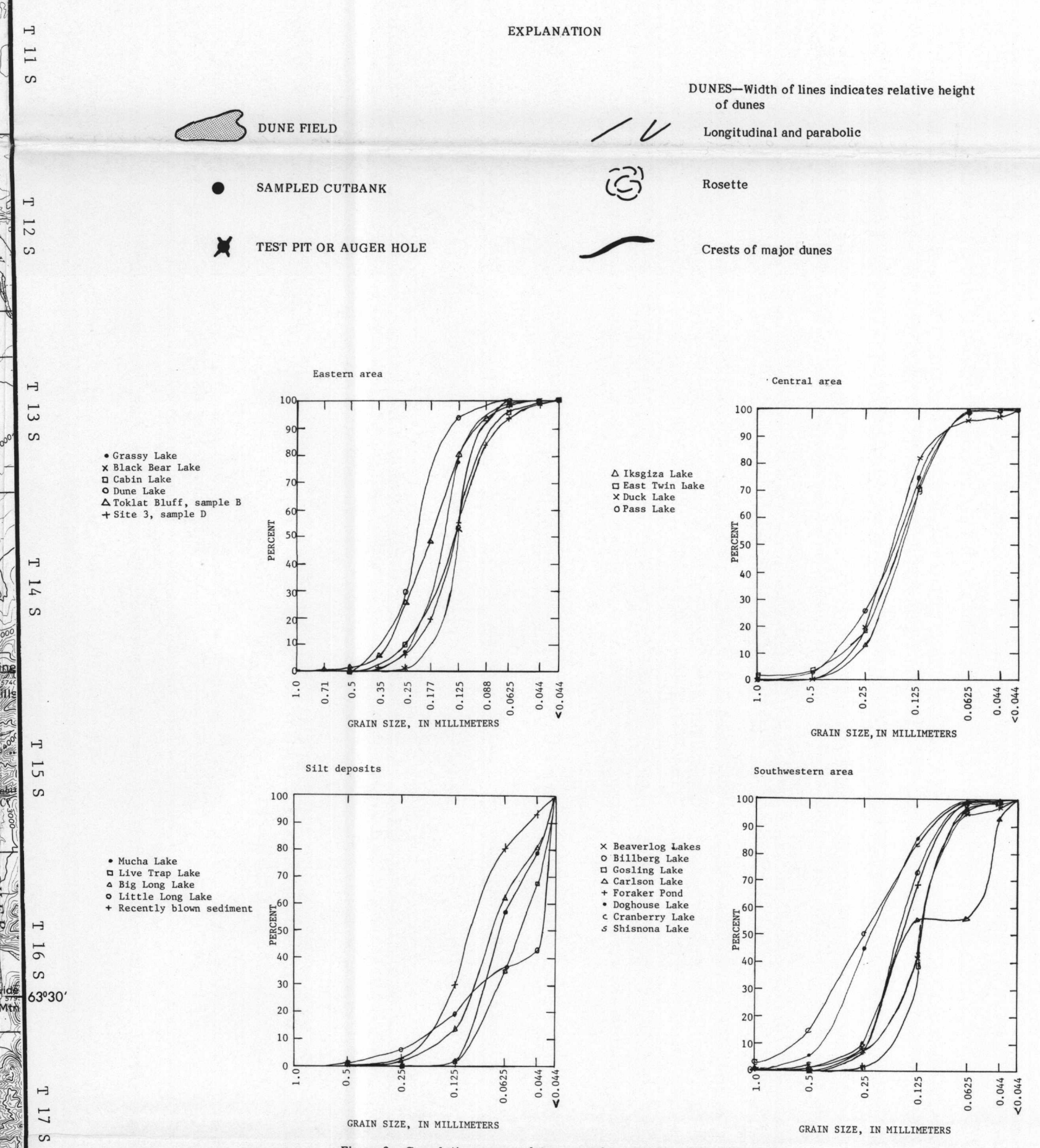


Figure 3—Cumulative curves of dune data from the dune field of central Alaska and of all four adjacent areas.


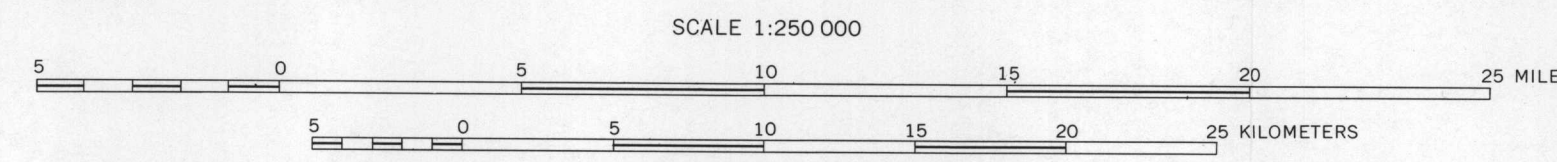


Figure 4—Aerial photograph of a roaite 1.3 mi west-southwest from Dune Lake, taken toward the southwest from an altitude of about 1,200 ft above the terrain.



MAP SHOWING A VEGETATED DUNE FIELD IN CENTRAL ALASKA

By
Florence Collins
1985