U.S. DEPARTMENT OF THE INTERIOR
U.S. GEOLOGICAL SURVEY

PROPERTY OF ALASKA STATE
GEOLOGICAL SURVEY LIBRARY

MISCELLANEOUS FIELD STUDIES
MAP MF-2155-F
SHEET 2 OF 2
Pamphlet accompanies map

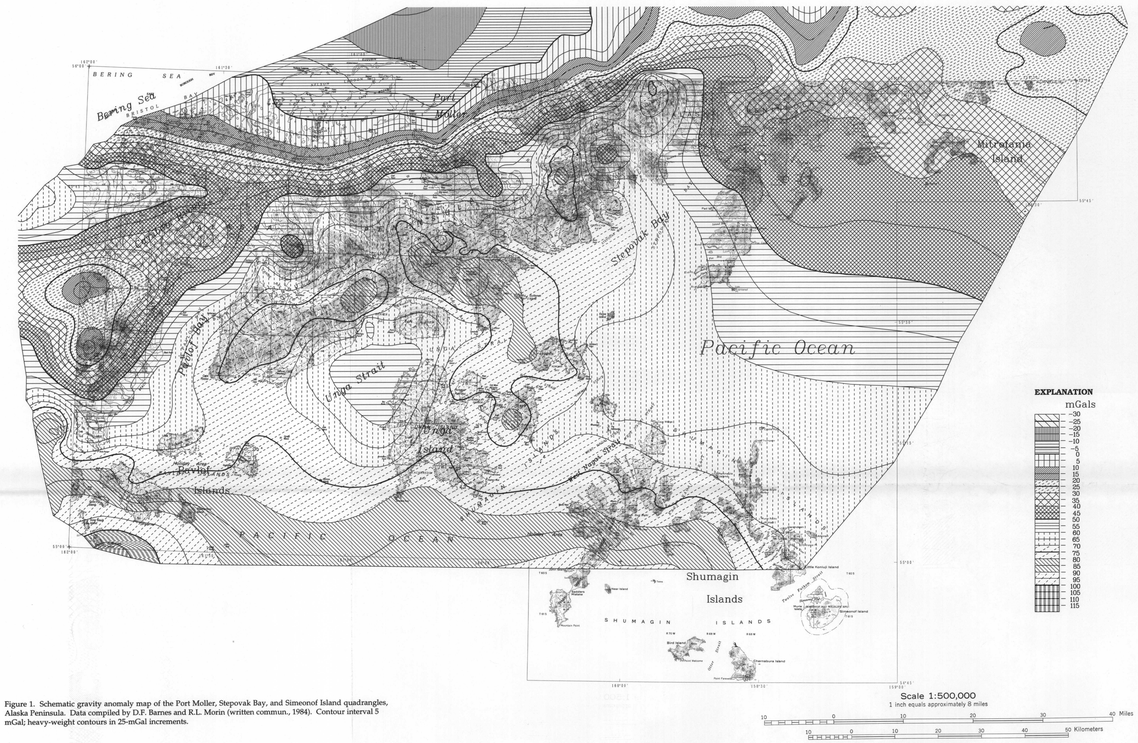

Figure 1. Schematic gravity anomaly map of the Port Moller, Stepovak Bay, and Simeonof Island quadrangles, Alaska Peninsula. Data compiled by D.F. Barnes and R.L. Morin (written commun., 1984). Contour interval 5 mGal; heavy-weight contours in 25-mGal increments.

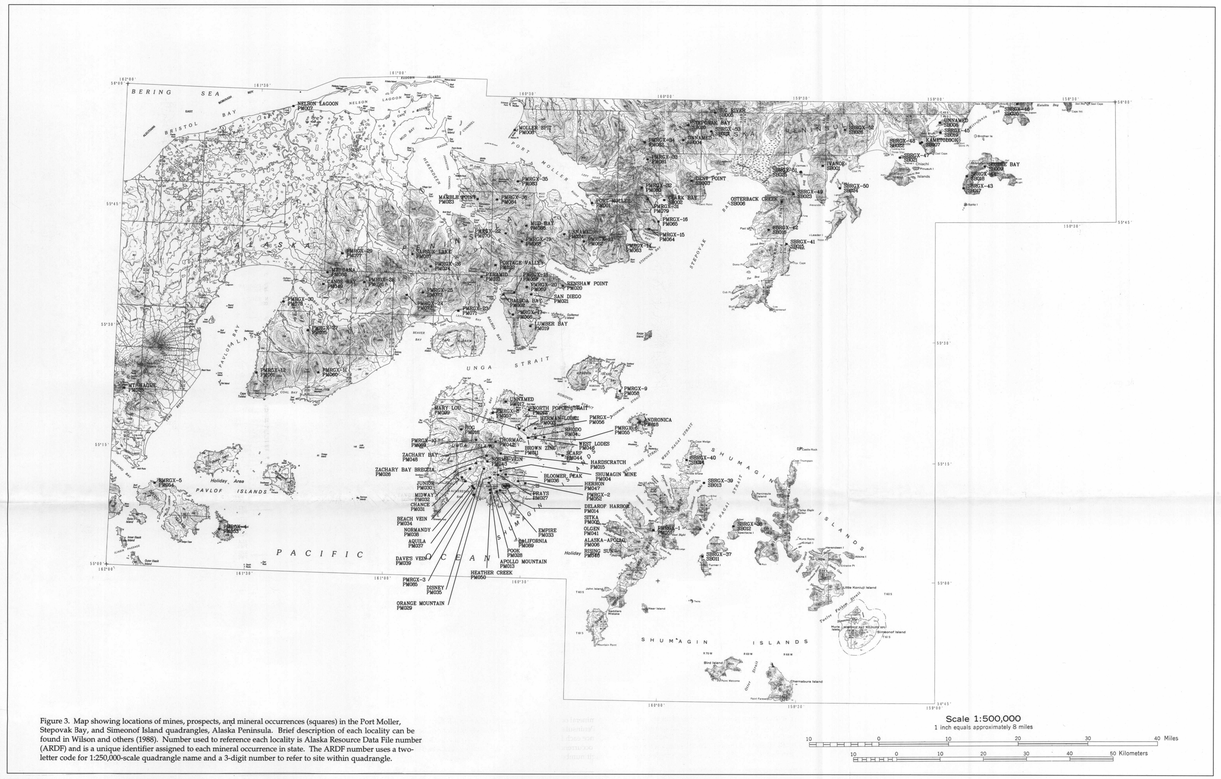

Figure 3. Map showing locations of mines, prospects, and mineral occurrences (squares) in the Port Moller, Stepovak Bay, and Simeonof Island quadrangles, Alaska Peninsula. Brief description of each locality can be found in Wilson and others (1988). Number used to reference each locality is Alaska Resource Data File number (ARDF) and is a unique identifier assigned to each mineral occurrence in state. The ARDF number uses a two-letter code for 1:250,000-scale quadrangle name and a 3-digit number to refer to site within quadrangle.

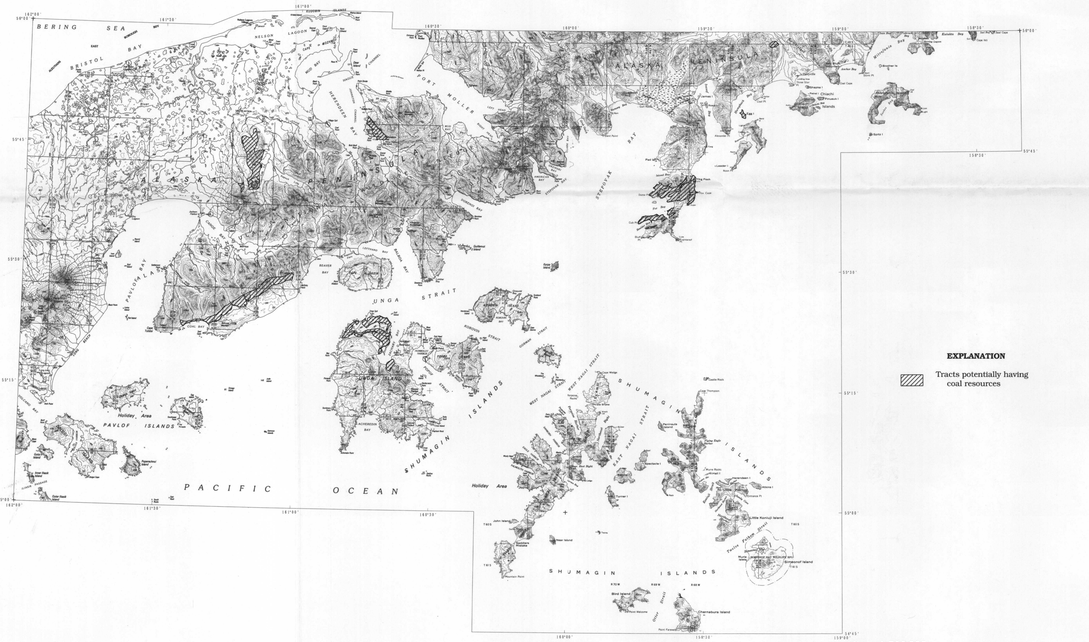

Figure 2. Map showing areas of potential coal resources in the Port Moller, Stepovak Bay, and Simeonof Island quadrangles, Alaska Peninsula.

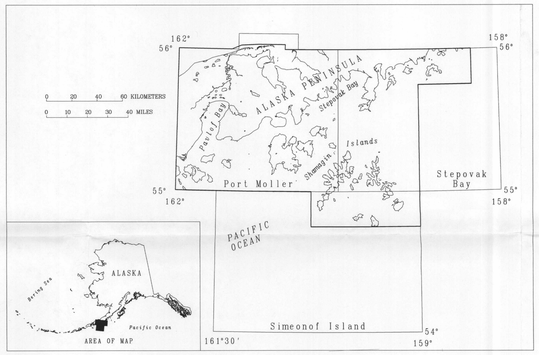

INDEX MAP SHOWING LOCATION OF PORT MOLLER, STEPOVAK BAY, AND SIMEONOF ISLAND 1:250,000-SCALE QUADRANGLES, ALASKA PENINSULA

INTERIOR—GEOLOGICAL SURVEY, RESTON, VIRGINIA—1996

MAPS SHOWING THE RESOURCE ASSESSMENT OF THE PORT MOLLER, STEPOVAK BAY, AND SIMEONOF ISLAND QUADRANGLES, ALASKA PENINSULA

By

Frederic H. Wilson, Willis H. White, Robert L. Detterman, and James E. Case

1996