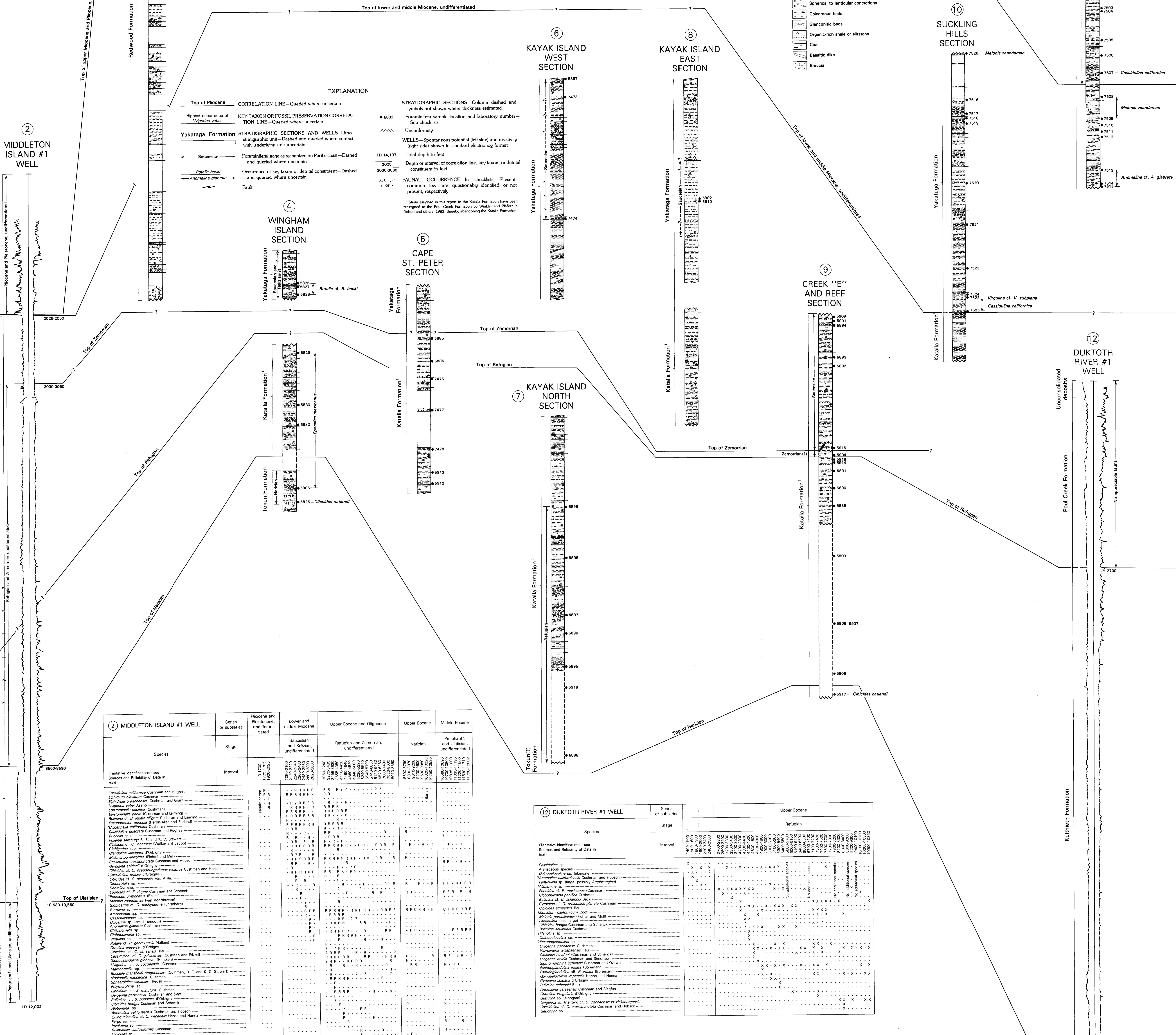
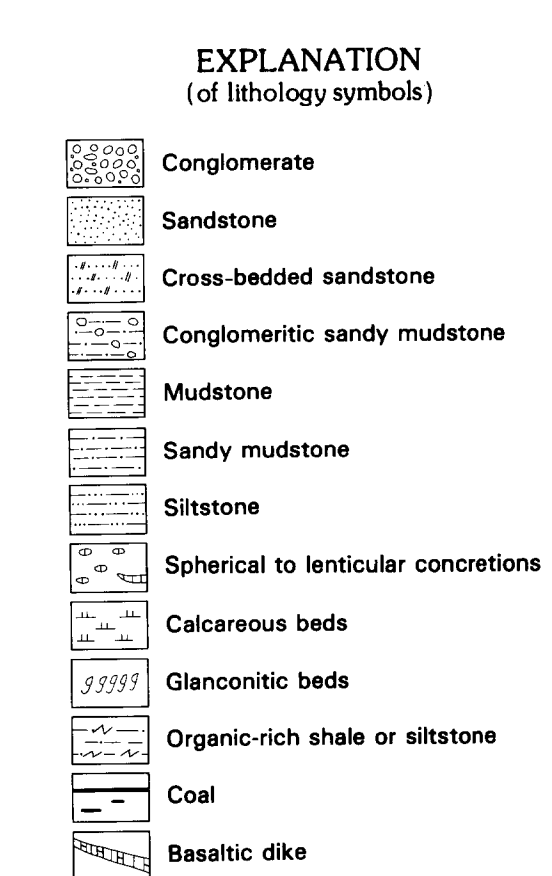
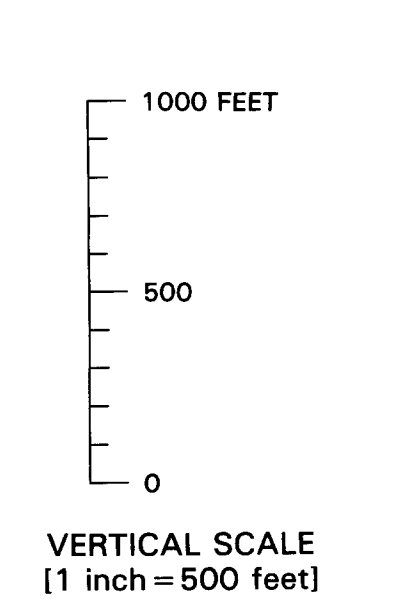
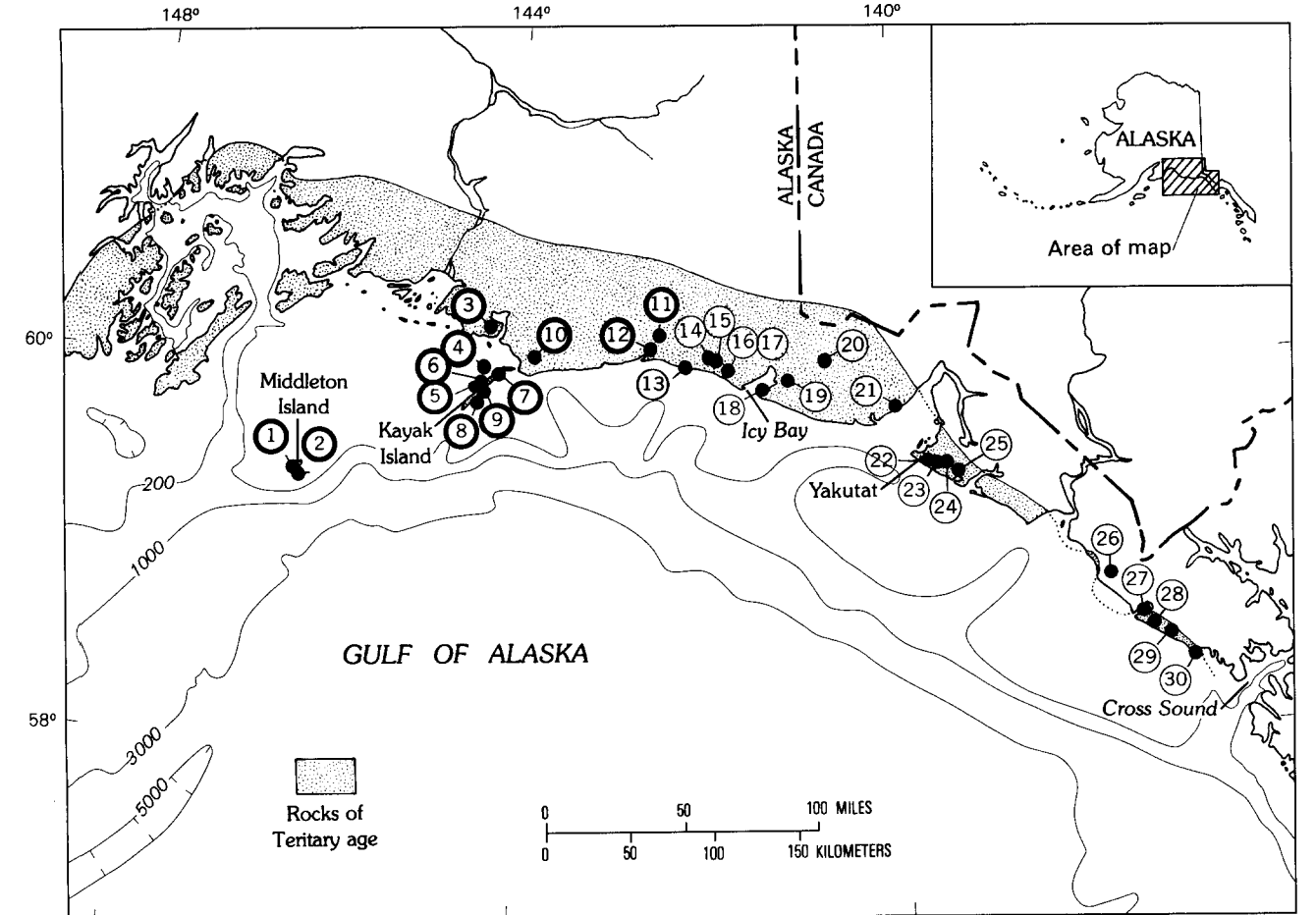


Tables 1-12: Stratigraphic sections for Middleton Island, Wingham Island, Cape St. Peter, Kayak Island (West, East, North), Creek 'E' and Reef, Don Miller Hills, Suckling Hills, and Kulkuth Mountain. Each table lists species, laboratory numbers, and geological stages (e.g., Saucisson, Refugian, Zenorrian).



EXPLANATION (of stratigraphic symbols). Includes symbols for stratigraphic sections (columns dashed and symbols not shown where thickness estimated), fossiliferous sample locations and laboratory numbers (see checklist), uncertainty, wells (spontaneous potential (left side) and resistivity (right side) shown in standard electric log format), and faunal occurrence (in checklist, Present, Questioned, Absent, or not present, respectively).

Table 12: DUKTUTH RIVER #1 WELL. Stratigraphic section with species lists and laboratory numbers. Includes a detailed species list with 'X' marks indicating presence/absence in different stages.

FORAMINIFERAL BIOSTRATIGRAPHY AND CORRELATIONS  
IN THE GULF OF ALASKA TERTIARY PROVINCE

By  
W. W. Rau, George Pfleger, and G. R. Winkler  
1983