






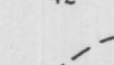

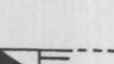


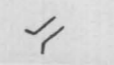




EXPLANATION

-  Lamprophyre dike
-  Diabase dike
-  Hornblende diorite dike
-  Greenstone (in part covered)
-  Greenstone containing chalcopyrite and some magnetite and pyrite
-  Greenstone containing irregular masses of magnetite. Also some chalcopyrite and pyrite
-  Fault
-  Contact
-  Tram
-  Inclined shaft
-  Building
-  Pit
-  Adit
-  Trenches
-  Survey station

Geology by R. G. Ray  
Topography by S. P. Brown  
1943

GEOLOGIC MAP OF THE VICINITY OF THE RICH HILL MINE  
KASAAN PENINSULA, SOUTHEASTERN ALASKA

