




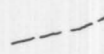





EXPLANATION

-  Basic dike
-  Hornblende diorite dike
-  Greenstone
-  Greenstone containing disseminated chalcopyrite and pyrite
-  Fault
-  Contact
-  Raise
-  Shaft
-  Ore chute

Geology by L. A. Warner
and C. T. Bressler
1943

GEOLOGIC MAP OF THE RICH HILL MINE WORKINGS
KASAAN PENINSULA, SOUTHEASTERN ALASKA

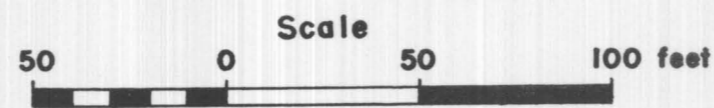


FIGURE 4.