
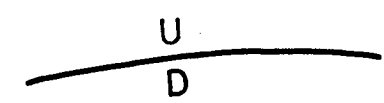




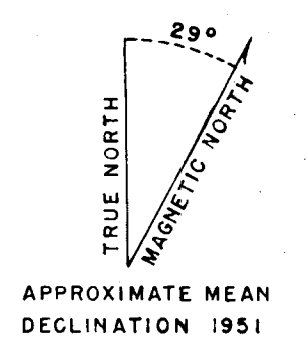
EXPLANATION

-  Structure contour on Bed H  
(Contour interval 100 feet. Datum is mean sea level.)
-  Fault  
(U, upthrown side; D, downthrown side.)
-  Trace of outcrop of Bed H  
(Solid where exposed or where  
clinker indicates position; dash-  
ed where not exposed; dotted  
where concealed.)

Base from enlarged U. S. Geological Survey maps of Healy D-4 (1952) and Healy D-5 quadrangles, Alaska.



CONTOUR INTERVAL 100 FEET  
DOTTED LINES REPRESENT HALF-INTERVAL CONTOURS  
Datum is mean sea level



STRUCTURE CONTOUR MAP OF BED H, LOWER LIGNITE CREEK, NENANA COAL FIELD, ALASKA