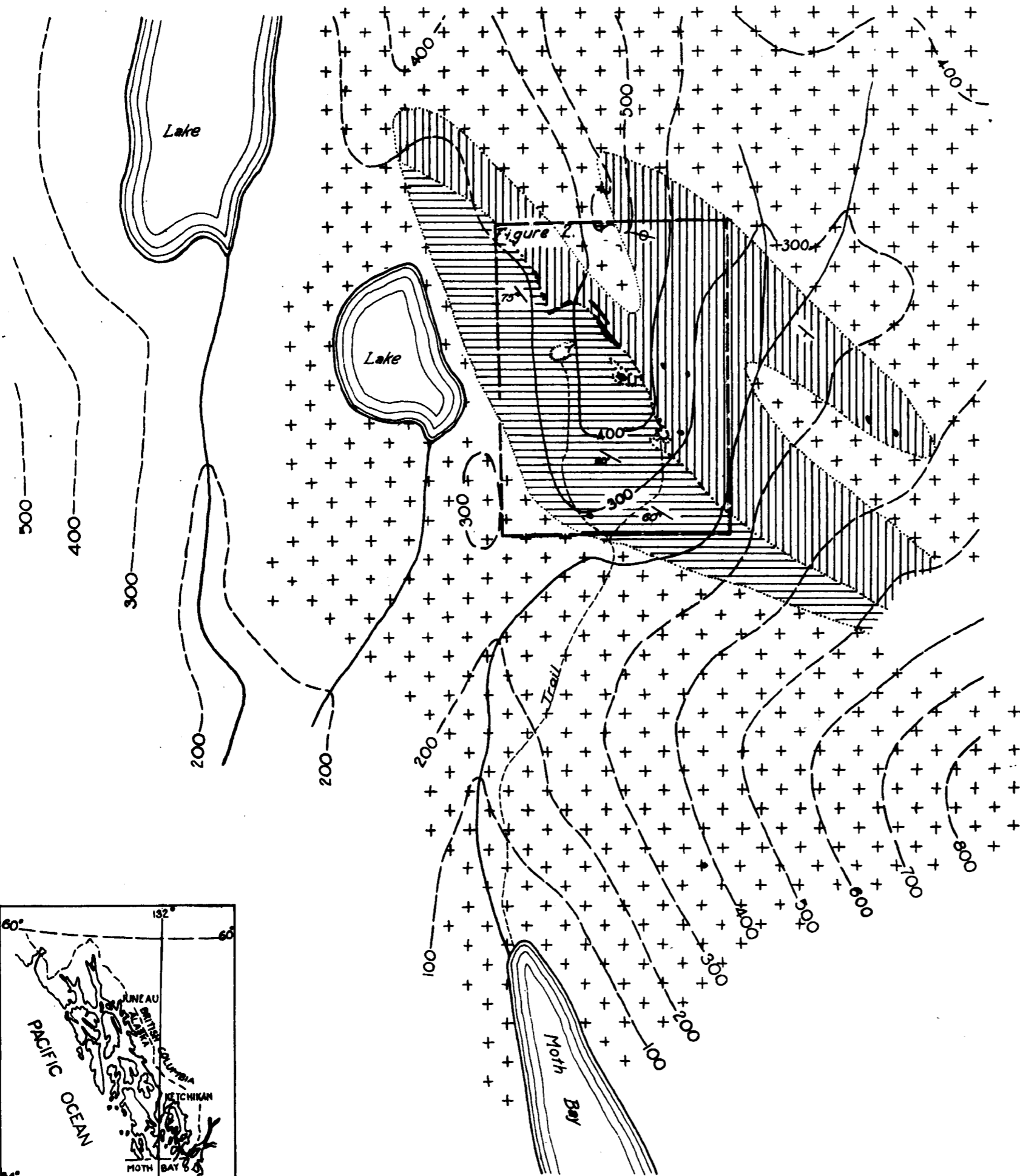
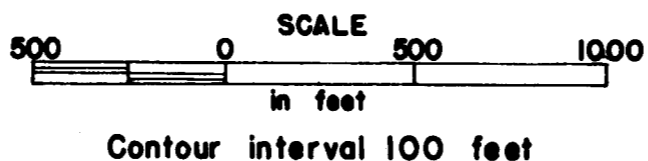







FIGURE 1
GEOLOGIC SKETCH MAP
OF VICINITY OF
MOTH BAY ZINC-COPPER DEPOSITS,
REVILLAGIGEDO ISLAND, SOUTHEASTERN ALASKA



- EXPLANATION
-  BIOTITE SCHIST AND QUARTZITE
 -  MUSCOVITE SCHIST AND QUARTZITE
 -  QUARTZ DIORITE AND GRANITE
 -  EXPOSURE OF ZINC-COPPER ORE
 -  ADIT PORTAL

