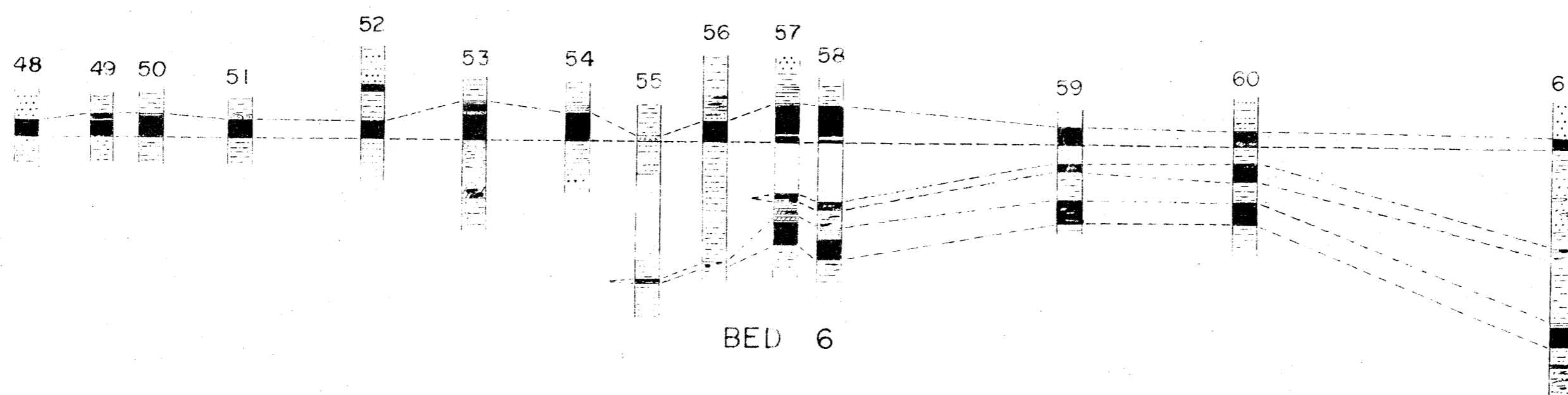
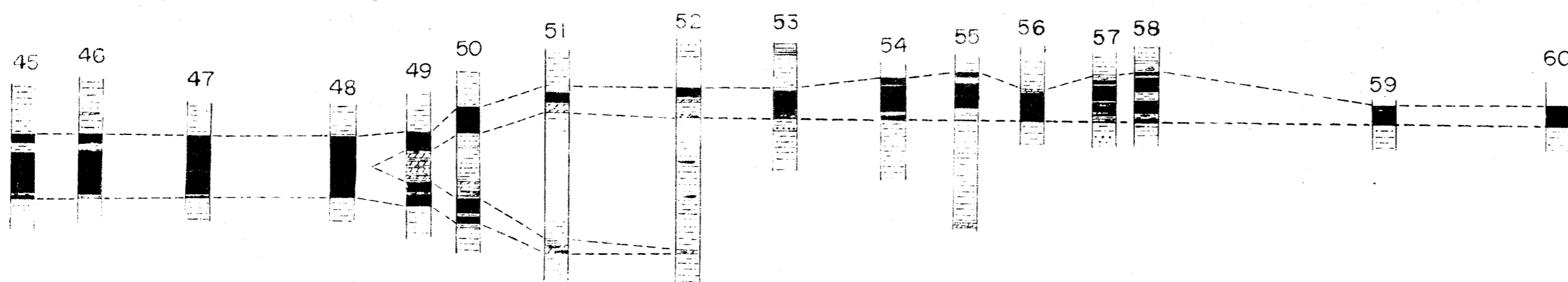


BED 10













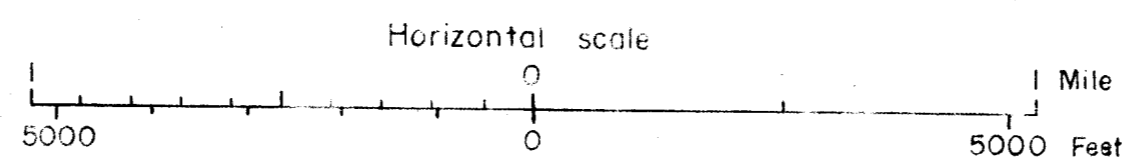
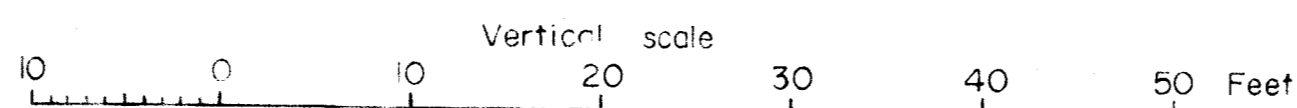
BED 6



BED 5

EXPLANATION

- | | | | |
|---|---------------------------|---|-----------------|
|  | Coal |  | Claystone |
|  | Bony coal |  | Silty claystone |
|  | Bone |  | Siltstone |
|  | Coaly shale |  | Sandstone |
|  | Ash zone
(Burned coal) |  | Ironstone |



SECTIONS ILLUSTRATING LATERAL CHANGES IN COAL BEDS IN THE HOMER DISTRICT,
KENAI COAL FIELD, ALASKA