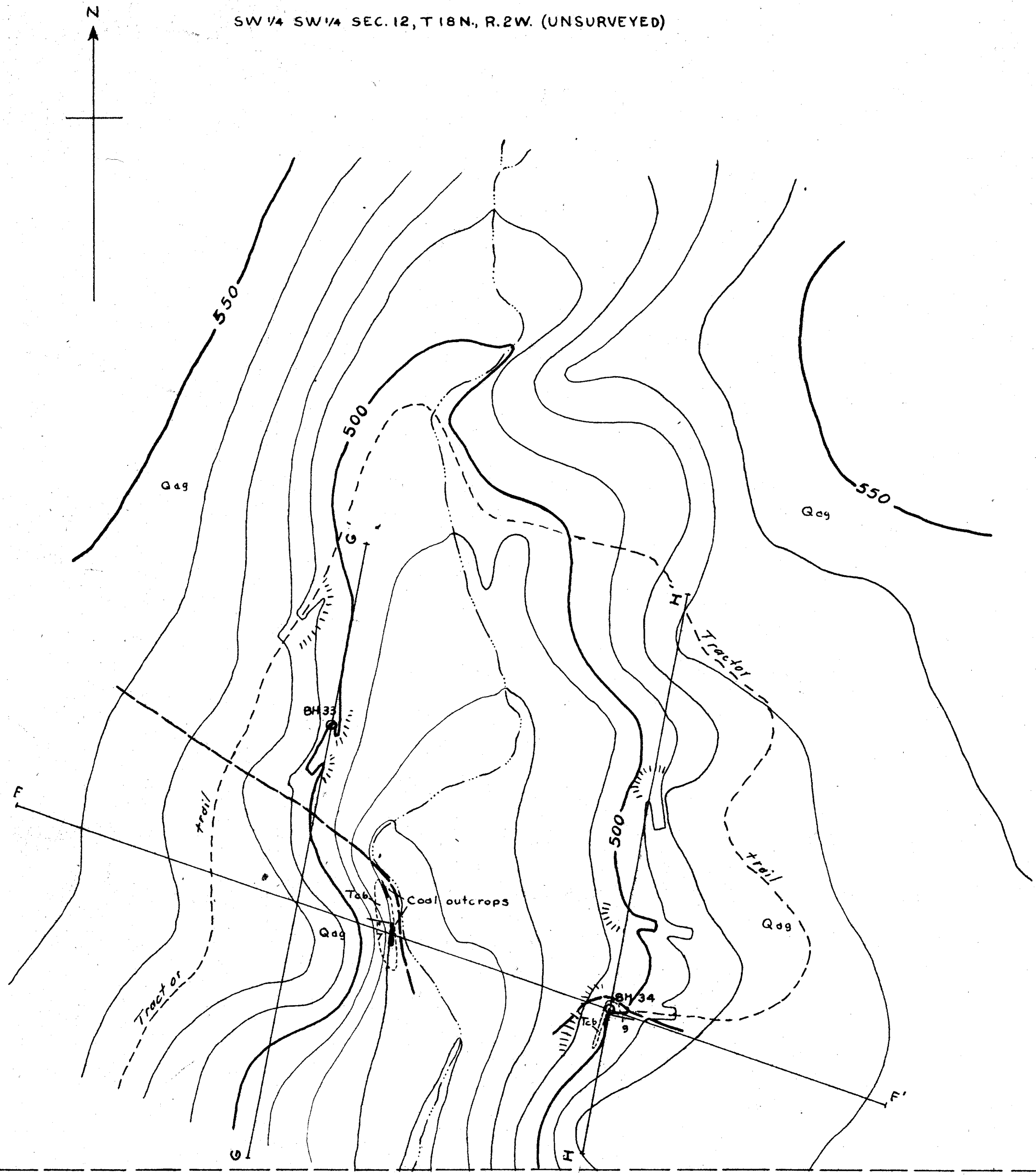
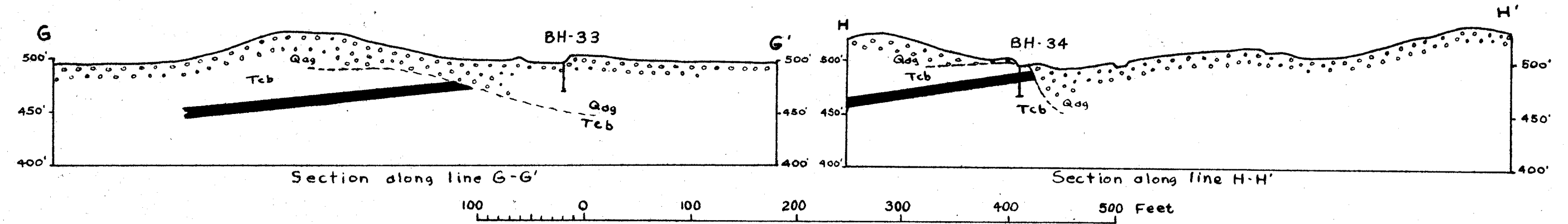
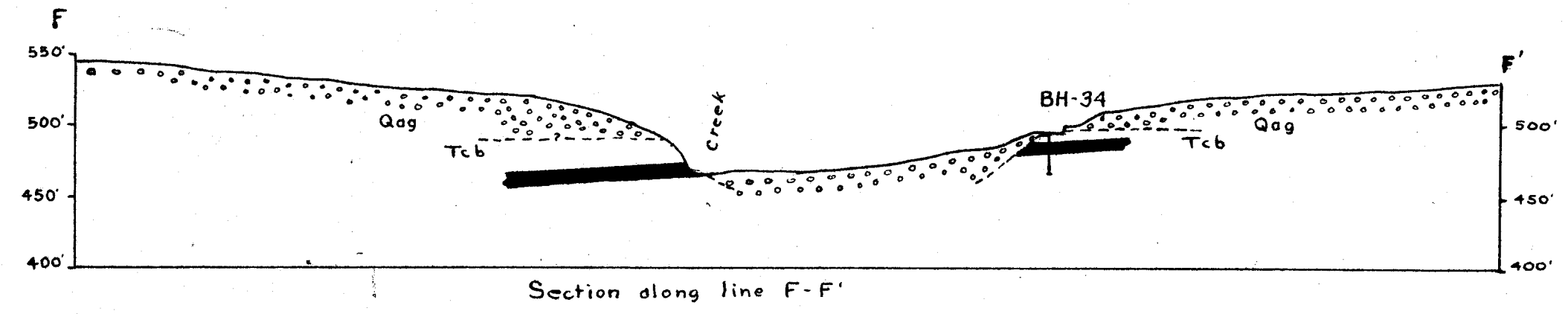


SW 1/4 SW 1/4 SEC. 12, T. 18 N., R. 2 W. (UNSURVEYED)



EXPLANATION

- Qag - Quaternary alluvial and glacial deposits
- Tcb - Tertiary coal-bearing formation
- BH-33 - Power-auger borehole
- /g - Strike and dip of beds
- - Geologic contact
- ||||| - Waste from bulldozer cut
- - Approximate boundary of coal bed



Contour interval 10 feet
Datum is approximate mean sea level

MAP AND SECTIONS OF COAL LOCALITY 4, LITTLE SUSITNA DISTRICT, MATANUSKA COAL FIELD, ALASKA

This report is preliminary and has not been edited or reviewed for conformity with U.S. Geological Survey standards and nomenclature.