PROPERTY OF DGGS LIBRARY

UNITED STATES
DEPARTMENT OF THE INTERIOR
GEOLOGICAL SURVEY

PLATE I

PLAN AND PROFILE
GRANT CREEK AND GRANT LAKE, ALASKA
DAM SITE

ONE SHEET

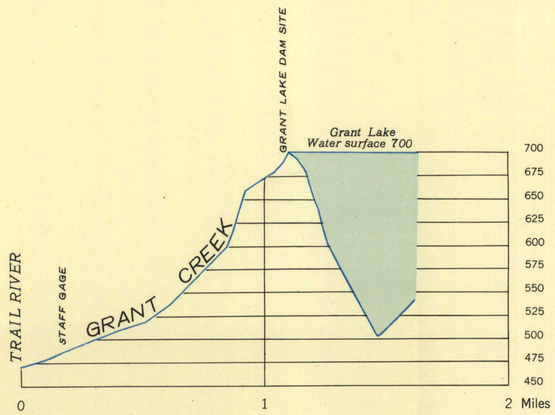

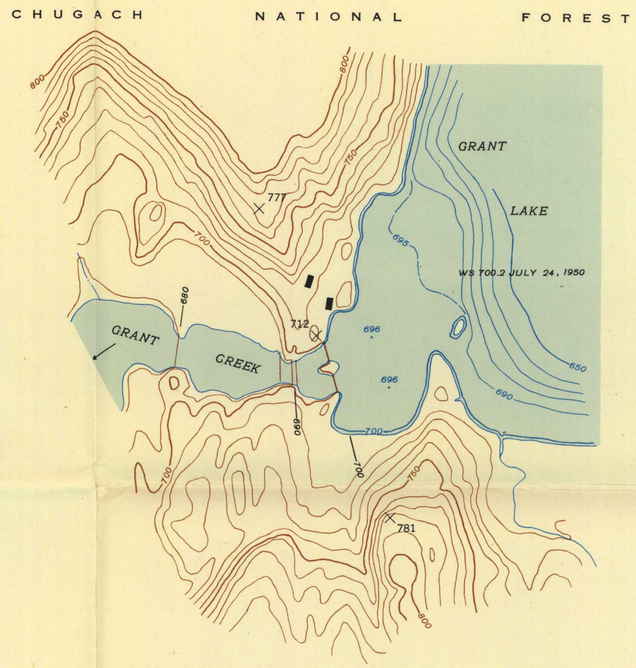

GRANT LAKE DAM SITE

Scale 1:2400 or 1 inch=200 feet

200 100 0 200 400 600 800 1000 Feet

Contour Interval 10 feet on land
Contour Interval 5 feet on water surface
Datum is mean sea level

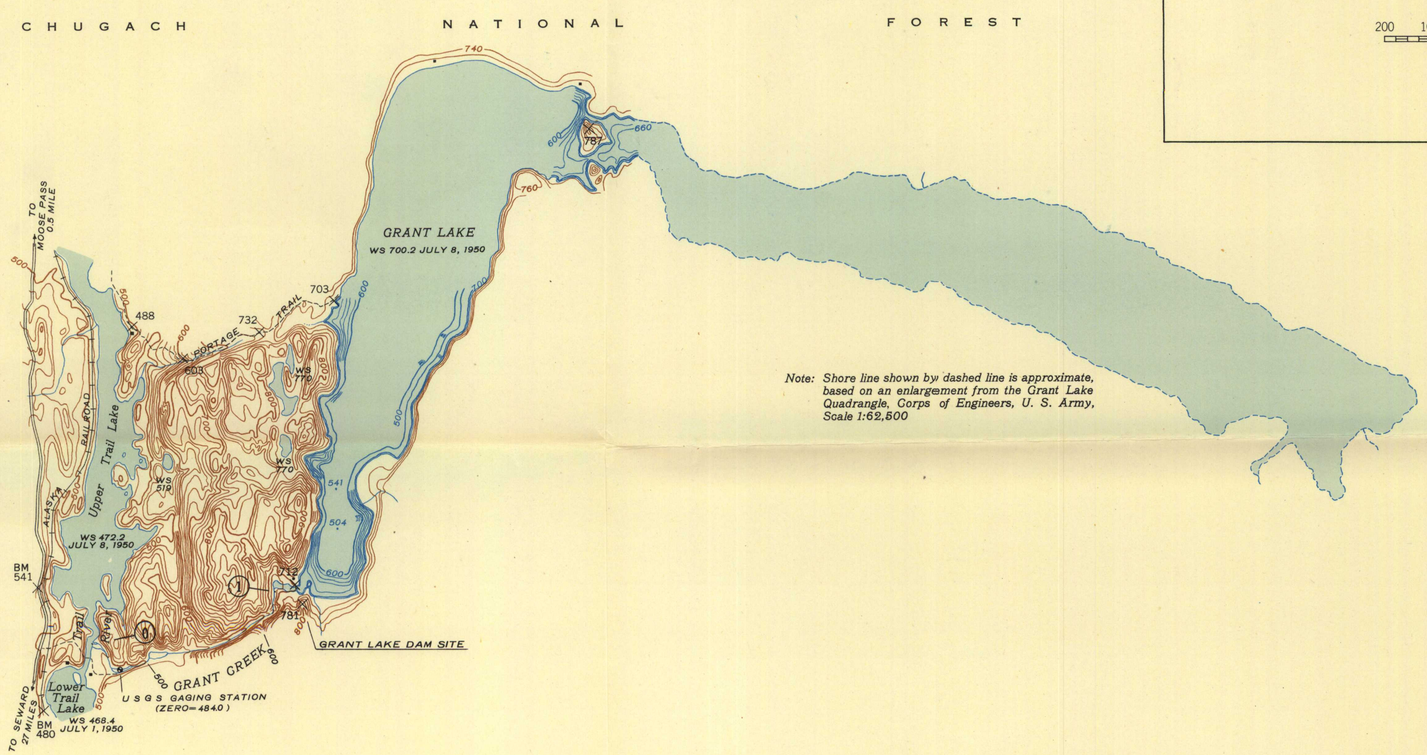

KEY MAP

Topography by Gordon C. Giles
Surveyed In 1950

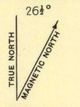

APPROXIMATE MEAN DECLINATION 1950

Scale 1:24000 or 1 inch=2000 feet

1 0 1 2 Miles

5000 0 5000 10000 Feet

Contour Interval 20 feet
Vertical scale 1 inch=100 feet
Datum is mean sea level

Subject to adjustment

INTERIOR—GEOLOGICAL SURVEY, WASHINGTON, D. C.

All crosses (X) are plane table bench marks except those marked B M

One plan sheet with dam site and profile

GRANT CREEK AND GRANT LAKE
ALASKA

Printed in 1951

ONE SHEET