UNITED STATES
DEPARTMENT OF THE INTERIOR
GEOLOGICAL SURVEY

PLAN
CRESCENT LAKE NEAR SEWARD, ALASKA
DAM SITE

PROPERTY OF DGGS LIBRARY

PLATE 4
ONE SHEET

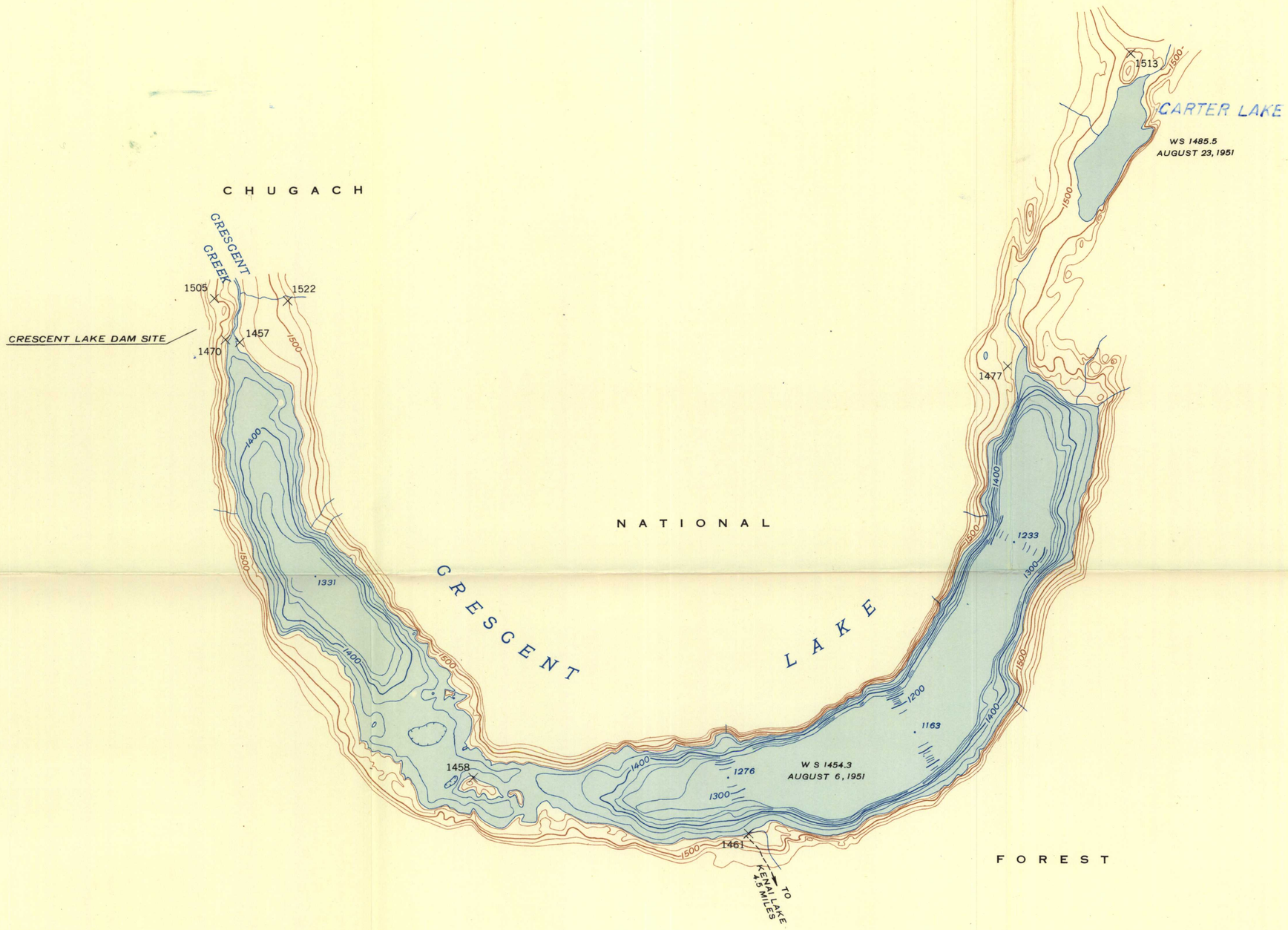

Scale 1:24000 or 1 inch = 2000 feet

1 0 1 2 Miles

5000 0 5000 10000 Feet

Contour interval 20 feet
Datum is mean sea level

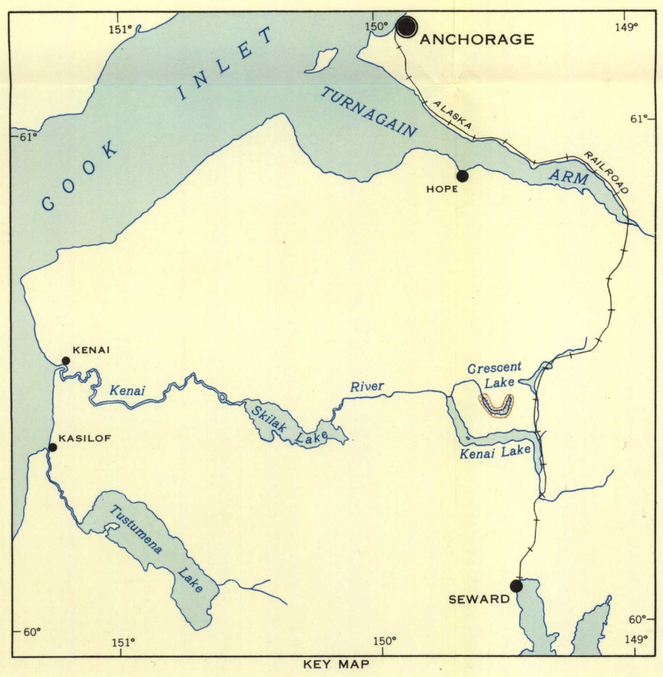

KEY MAP

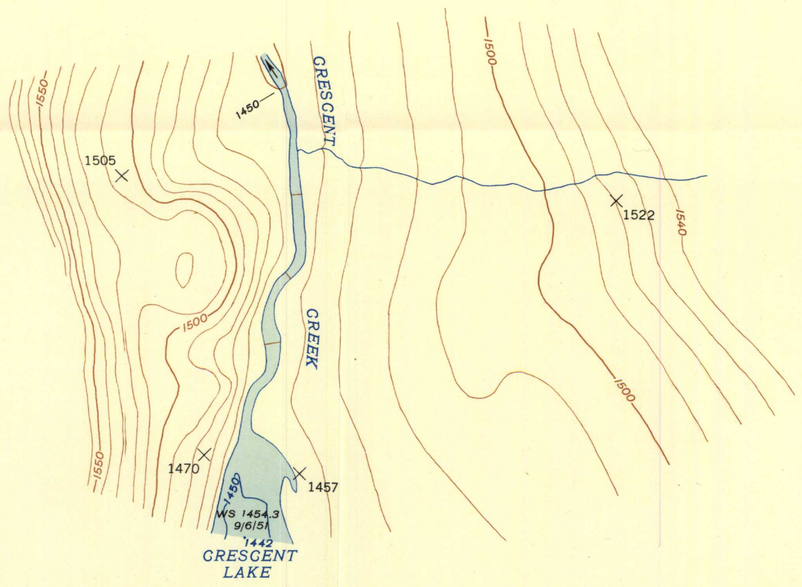

CRESCENT LAKE DAM SITE

Scale 1:4800 or 1 inch = 400 feet

400 200 0 400 800 1200 Feet

Contour interval on land 10 feet
Contour interval on water surface 1 foot
Datum is mean sea level

Topography by J. R. Shelver
Surveyed in 1951

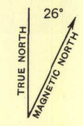

APPROXIMATE MEAN DECLINATION 1951

Subject to adjustment

All crosses (X) are plane table bench marks

One plan sheet with dam site

CRESCENT LAKE, ALASKA
Printed in 1953
ONE SHEET