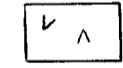

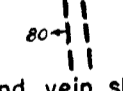
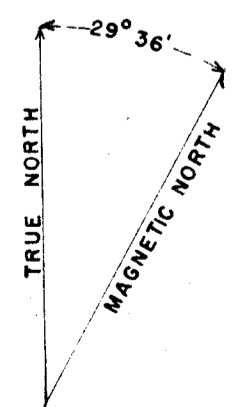


EXPLANATION

-  Granodiorite
-  Hydrothermally (?) altered rock.
Gold bearing in part.
-  Fault and vein showing dip

Note: The reason the vein in the tunnel cannot be projected to the surface is not known. Probably the vein changes dip between the tunnel and the surface.



Approximate mean declination
1954

Tape and compass survey
By D.L. Rossman 1954

**VEINS AND WORKINGS AT THE
MONARCH NO. 1 PROPERTY**
10 5 0 50
Scale in feet

This map is preliminary and has not been edited or reviewed for conformity with U.S. Geological Survey standards and nomenclature.