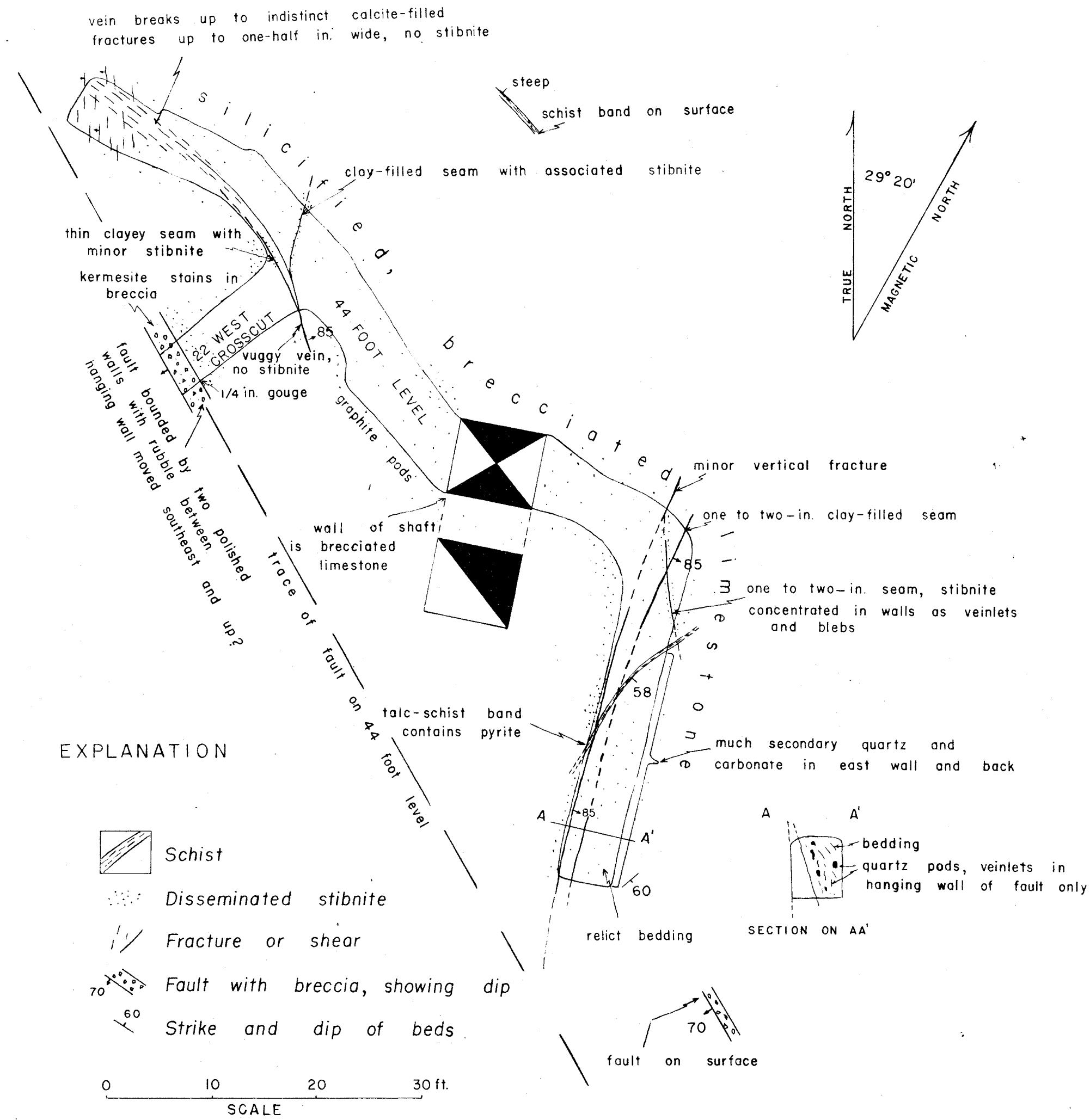








GEOLOGIC MAP OF 44-FOOT LEVEL, NO. 2 SHAFT, PROPERTY OF
 TILlicum MINING CO. AT CAAMANO POINT, ALASKA



EXPLANATION

-  Schist
-  Disseminated stibnite
-  Fracture or shear
-  Fault with breccia, showing dip
-  Strike and dip of beds



CONTROL BY TAPE - COMPASS TRAVERSE

BASE MAP AND GEOLOGY BY C. L. SAINSBURY

This report is preliminary and has not been edited or reviewed in conformity with U. S. Geological Survey standards and nomenclature.