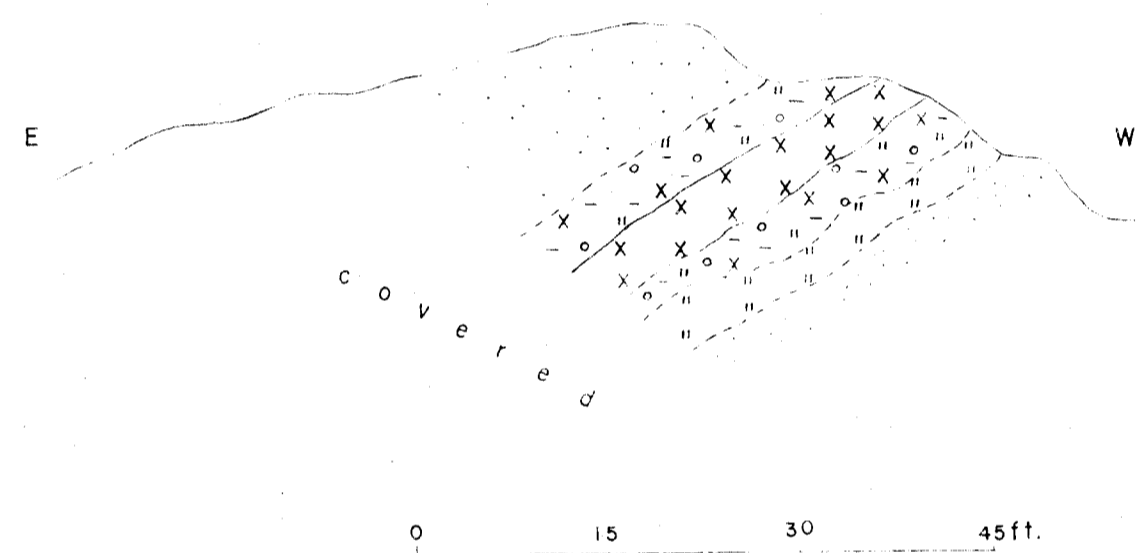
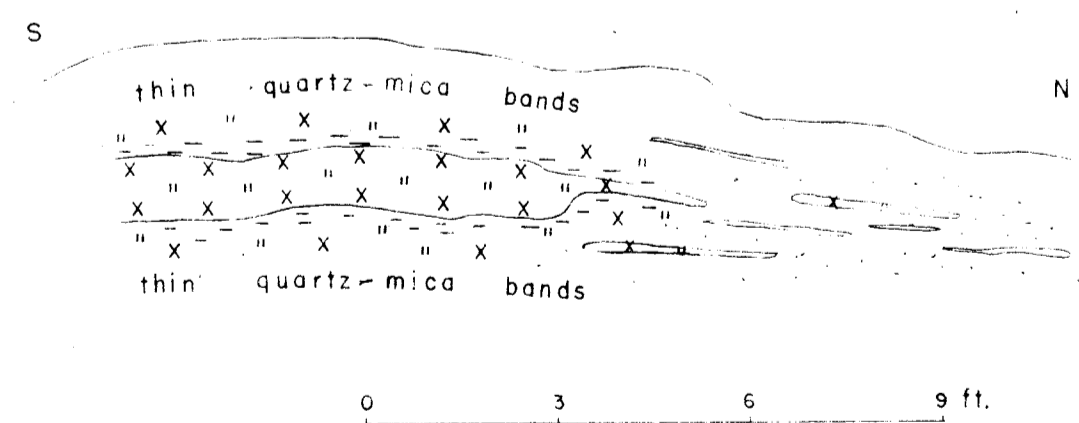


VIEW A. GEOLOGIC SKETCH OF PEGMATITES EXPOSED ON WEST CLIFF FACE













VIEW B. GEOLOGIC SKETCH OF PEGMATITE EXPOSED ON SOUTH SLOPE OF CREEK



VIEW C. GEOLOGIC SKETCH OF MICA-RICH PEGMATITE

EXPLANATION

-  Altered monzonite
-  Gneiss
-  Quartz
-  Perthite
-  Perthite plus minor quartz and muscovite
-  Perthite plus quartz plus muscovite plus graphic granite in a zone
-  Perthite plus quartz
-  Perthite plus quartz plus muscovite, muscovite enriched as shown
-  Complex mixture of quartz veins plus perthite plus muscovite plus graphic granite not in a well-defined zone
-  Geologic contact, dotted where approximate or inferred

GEOLOGY BY C. L. SAINSBURY, 1954

ALL VIEWS ORIENTED AS ACTUALLY EXPOSED  
 IN OUTCROP

This report is preliminary and has not been  
 edited or reviewed for conformity with U. S.  
 Geological Survey standards and nomenclature.

GEOLOGIC SKETCH MAP OF SOME PEGMATITES,  
 BARANOF ISLAND, ALASKA