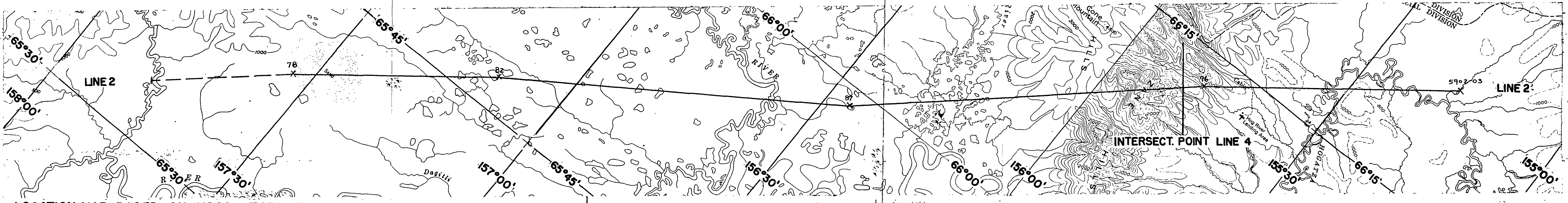


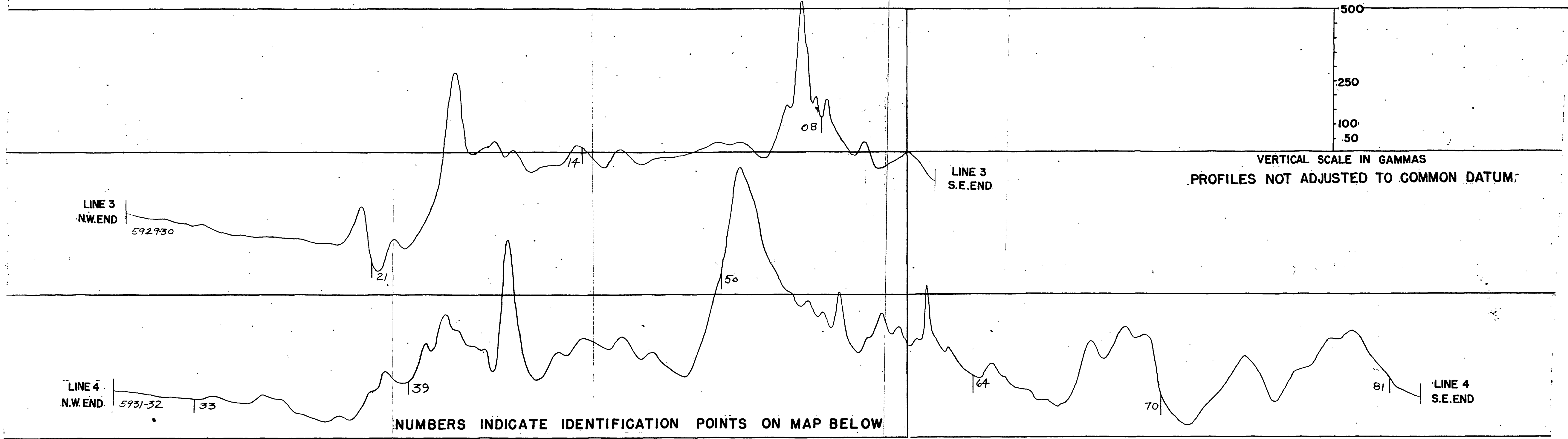
VERTICAL SCALE IN GAMMAS
PROFILES NOT ADJUSTED TO COMMON DATUM

LINE 2
S.W. END

NUMBERS INDICATE IDENTIFICATION POINTS ON MAP BELOW



LOCATION MAP BASED ON USGS TOPOGRAPHIC MAPS



VERTICAL SCALE IN GAMMAS
PROFILES NOT ADJUSTED TO COMMON DATUM

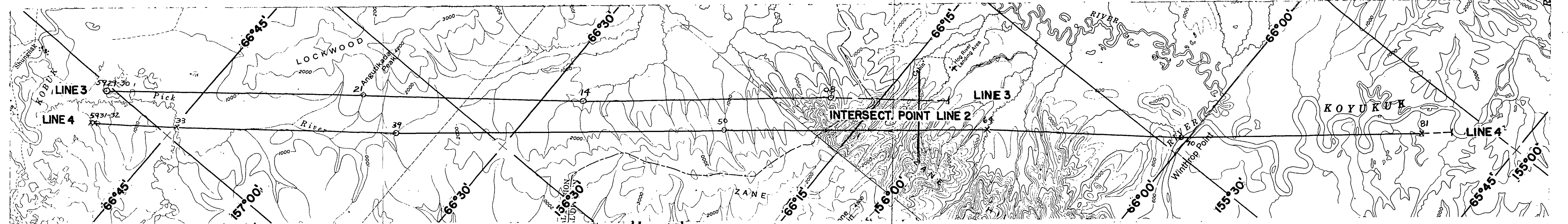
LINE 3
N.W. END

LINE 3
S.E. END

LINE 4
N.W. END

LINE 4
S.E. END

NUMBERS INDICATE IDENTIFICATION POINTS ON MAP BELOW




LOCATION MAP BASED ON U.S.G.S TOPOGRAPHIC MAPS

SURVEY FLOWN AT BAROMETRIC ELEVATION OF 3500', 1955

TOTAL INTENSITY AEROMAGNETIC PROFILES OF HOGATZA UPLIFT, ALASKA

BY W.J. DEMPSEY, J.L. MEUSCHKE, AND G.E. ANDREASEN



This map is preliminary
and has not been edited
or revised for conformity
to Geological Survey
standards and nomenclature.

U. S. GEOLOGICAL SURVEY
Released to open files
JUN 10 1957

