DEPARTMENT OF THE INTERIOR
UNITED STATES GEOLOGICAL SURVEY

PROPERTY OF DGGS LIBRARY

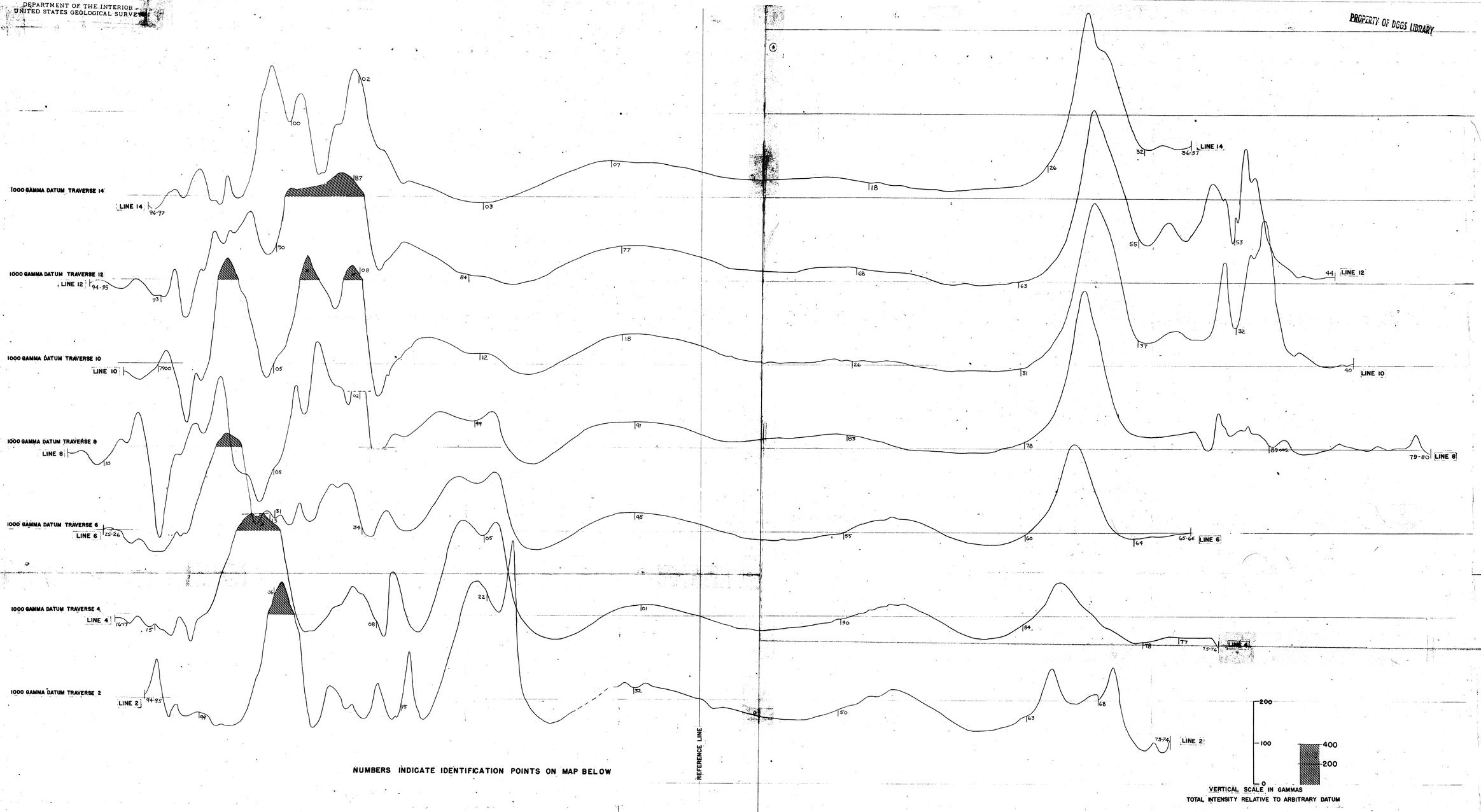

NUMBERS INDICATE IDENTIFICATION POINTS ON MAP BELOW



LOCATION MAP BASED ON U.S.G.S TOPOGRAPHIC MAPS

SURVEY FLOWN AT BAROMETRIC ELEVATION OF 2500', 1954

TOTAL INTENSITY AEROMAGNETIC PROFILES OF KOYUKUK, ALASKA

BY W. J. DEMPSEY, J. L. MEUSCHKE, AND G. E. ANDREASEN

SCALE 1:250000

This map is preliminary and has not been edited or reviewed for conformity to Geological Survey standards and nomenclature.

U. S. GEOLOGICAL SURVEY
Released to open files
JUN 10 1957

SHEET 2 OF 2

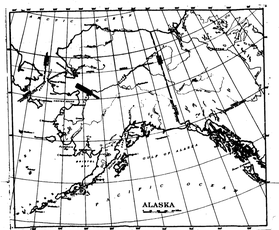

G IV