DEPARTMENT OF THE INTERIOR
UNITED STATES GEOLOGICAL SURVEY

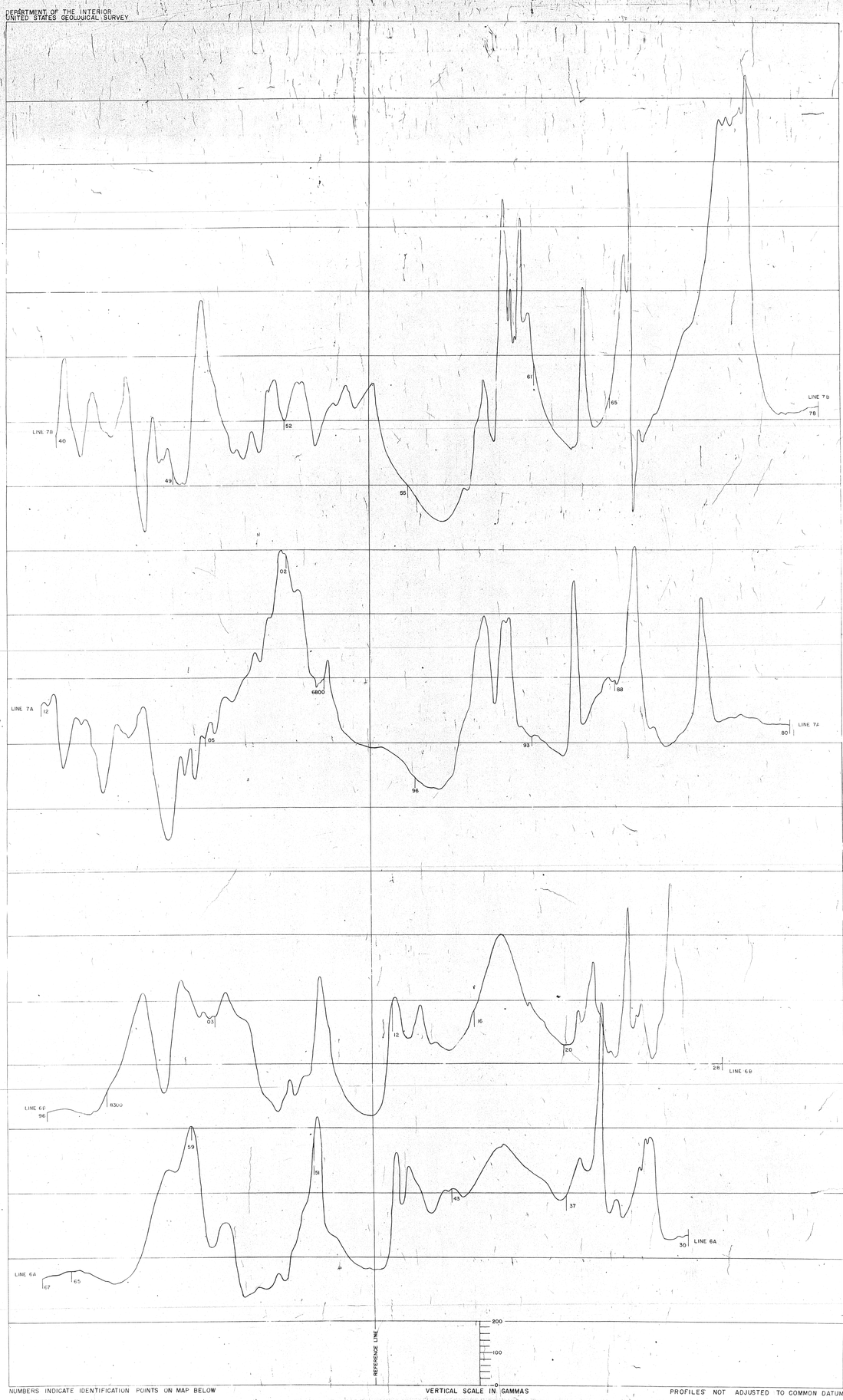

NUMBERS INDICATE IDENTIFICATION POINTS ON MAP BELOW

VERTICAL SCALE IN GAMMAS

PROFILES NOT ADJUSTED TO COMMON DATUM

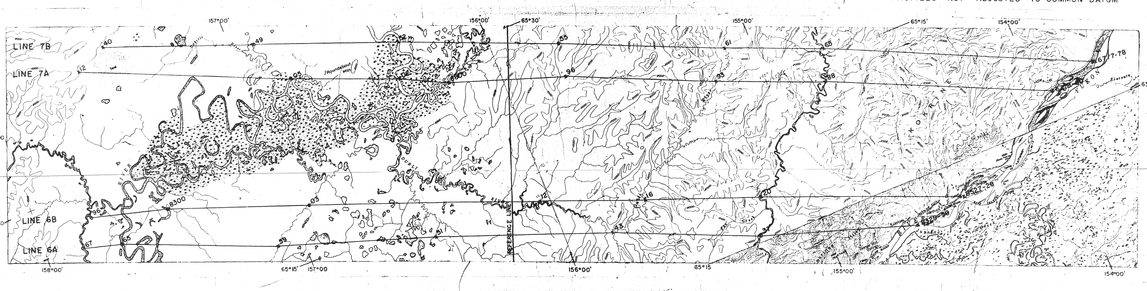

BASE MAP BY TOPOGRAPHIC DIVISION
U.S. GEOLOGICAL SURVEY

SURVEY BY G.E. ANDREASEN, AT A BAROMETRIC ELEVATION OF 2500 FEET, 1958

TOTAL INTENSITY AEROMAGNETIC PROFILES OF THE KOYUKUK AREA, ALASKA

EAST END OF FLIGHTS 6A, 6B, 7A, AND 7B

NORTH

SCALE 1:250,000

1959

FIGURE 2

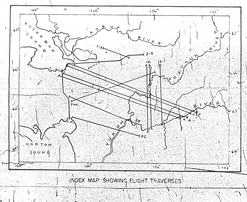

INDEX MAP SHOWING FLIGHT TRAVERSES

THIS MAP HAS NOT BEEN EDITED OR REVIEWED FOR CONFORMITY TO GEOLOGICAL SURVEY STANDARDS OR NOMENCLATURE