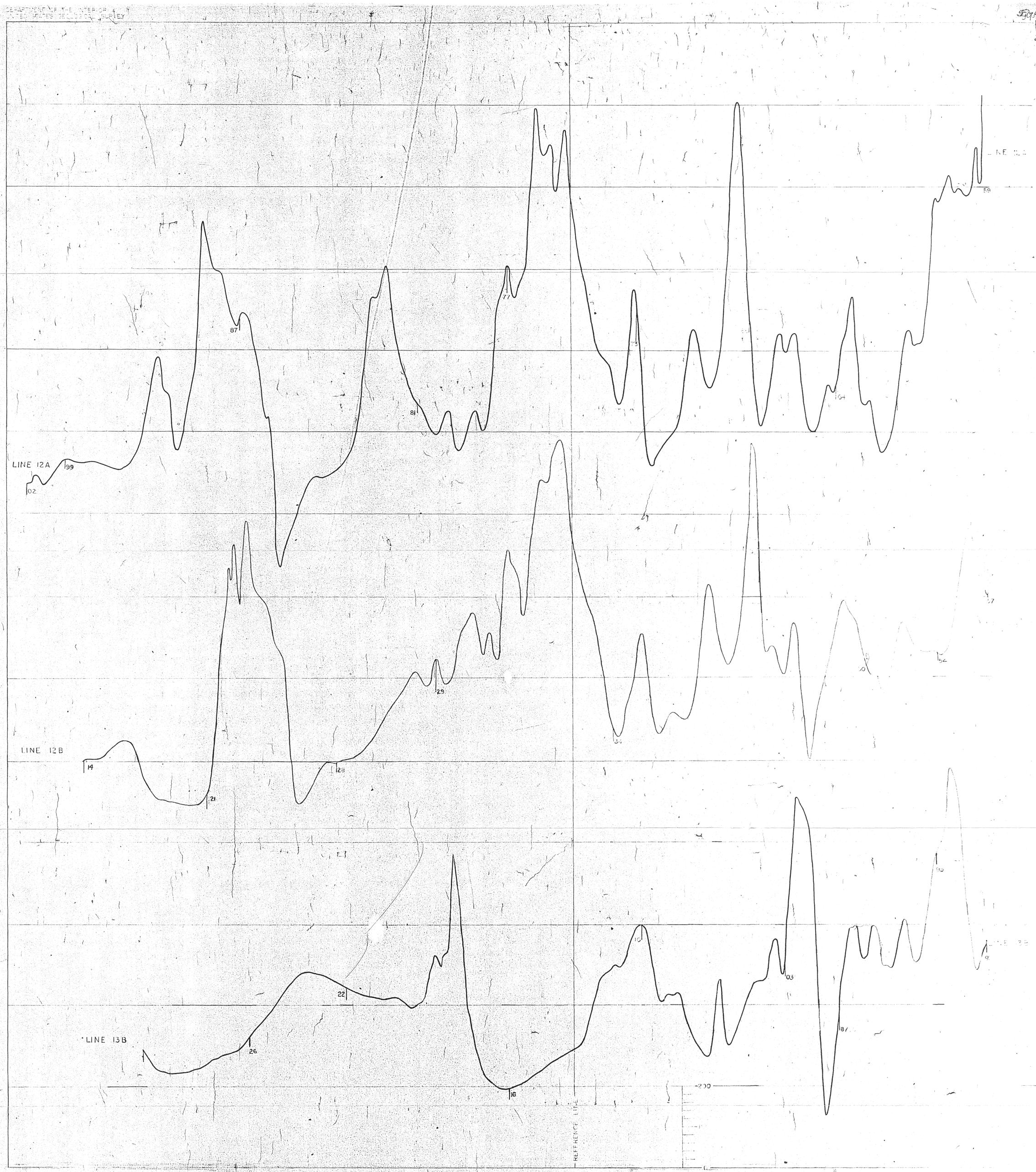

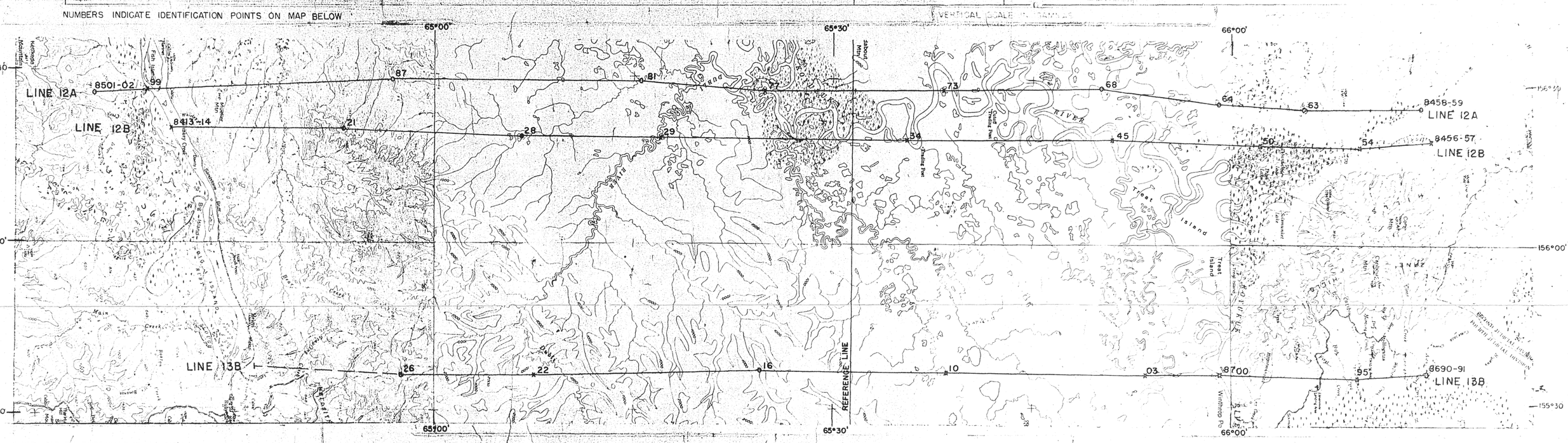

BASE MAP BY TOPOGRAPHIC DIVISION
U.S. GEOLOGICAL SURVEY

SURVEY BY G.E. ANDREASEN, AT A BAROMETRIC ELEVATION OF 2500 FEET, 1958

TOTAL INTENSITY AEROMAGNETIC PROFILES OF THE KOYUKUK AREA, ALASKA

FLIGHTS 12 A, 12 B, AND 13 B

NORTH

FIGURE 4

SCALE 1:250000

1959

THIS MAP HAS NOT BEEN EDITED OR REVIEWED FOR CONFORMITY TO GEOLOGICAL SURVEY STANDARDS OR NOMENCLATURE

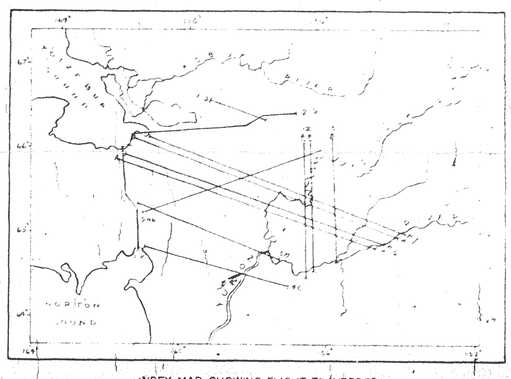

INDEX MAP SHOWING FLIGHT TRAVERSES