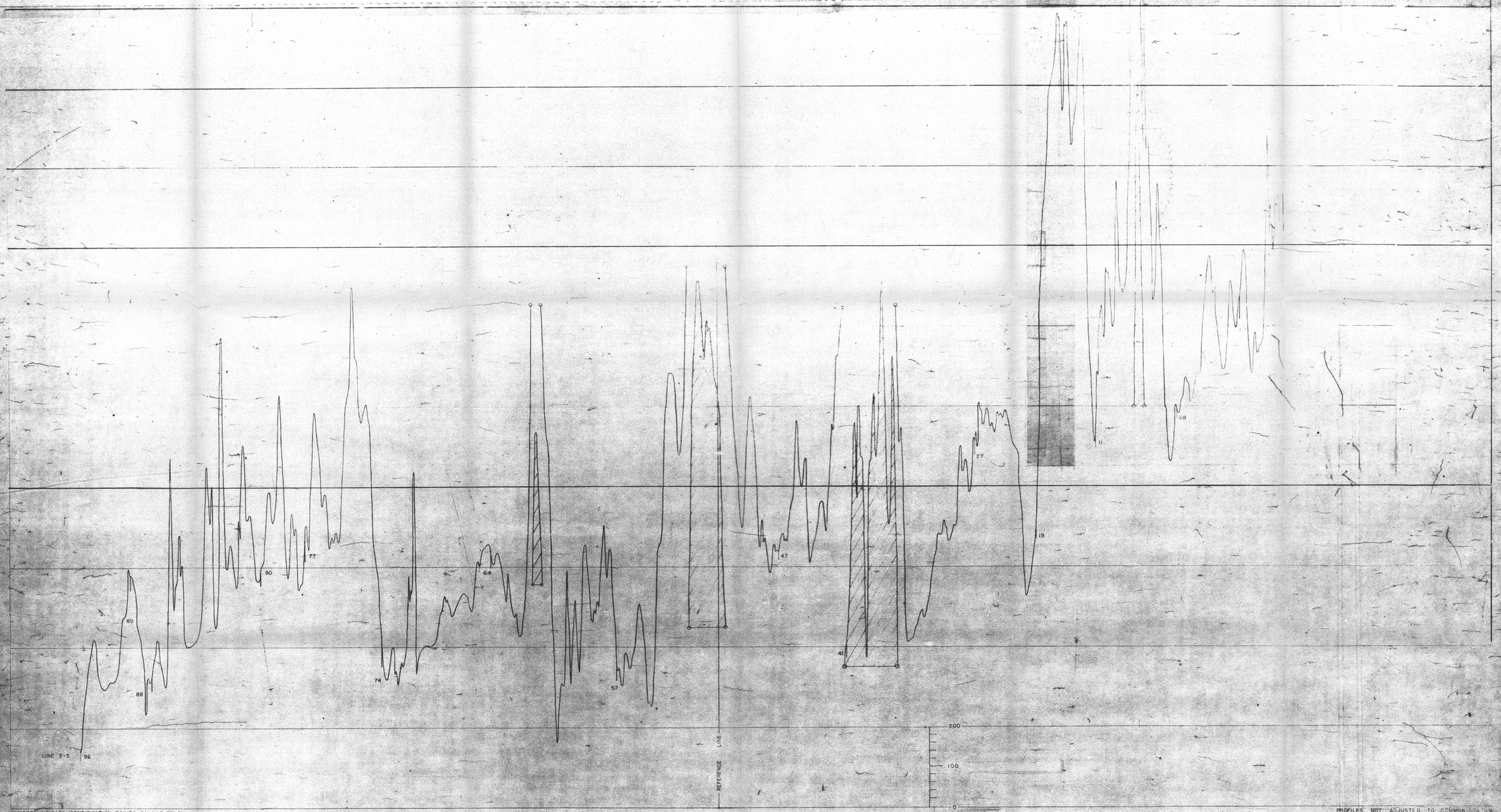

NUMBERS INDICATE IDENTIFICATION POINTS ON MAP BELOW

PROFILES NOT ADJUSTED TO COMMON DATUM

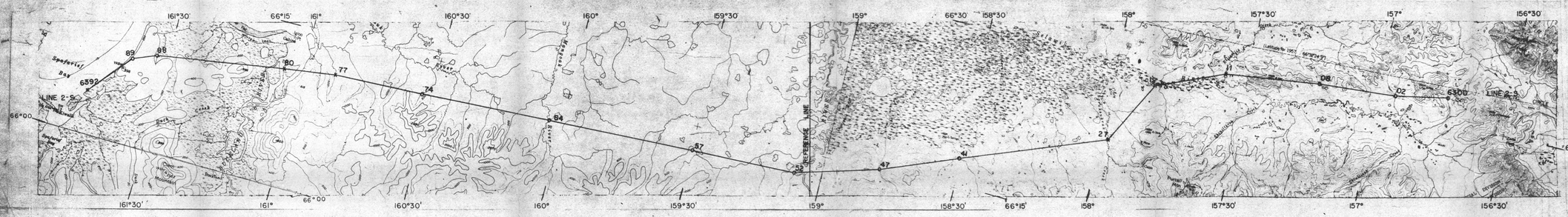

BASE MAP BY TOPOGRAPHIC DIVISION
U.S. GEOLOGICAL SURVEY

SURVEY BY G.E. ANDREASEN, AT A BAROMETRIC ELEVATION OF 2500 FEET, 1958

TOTAL INTENSITY AEROMAGNETIC PROFILES OF THE KOYUKUK AREA, ALASKA

FLIGHTS 1-S, 2-S AND 1-K

SCALE 1:250,000

1959

NORTH

FIGURE 5

THIS MAP HAS NOT BEEN EDITED OR REVIEWED FOR CONFORMITY TO GEOLOGICAL SURVEY STANDARDS OR NOMENCLATURE

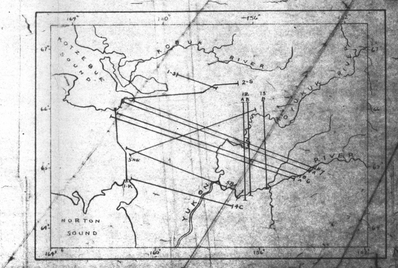

INDEX MAP SHOWING FLIGHT TRAVERSES