DEPARTMENT OF THE INTERIOR
UNITED STATES GEOLOGICAL SURVEY

59-132

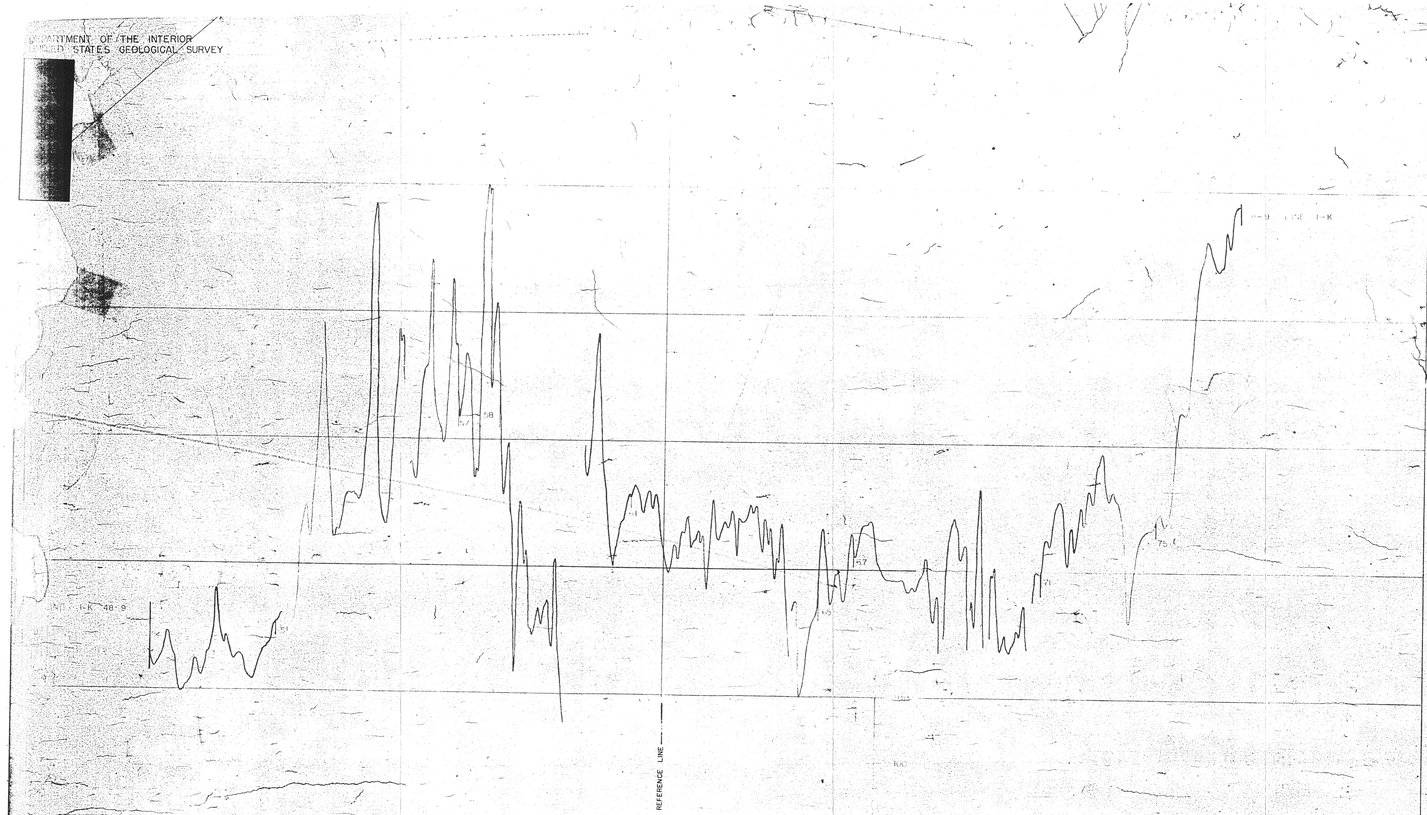

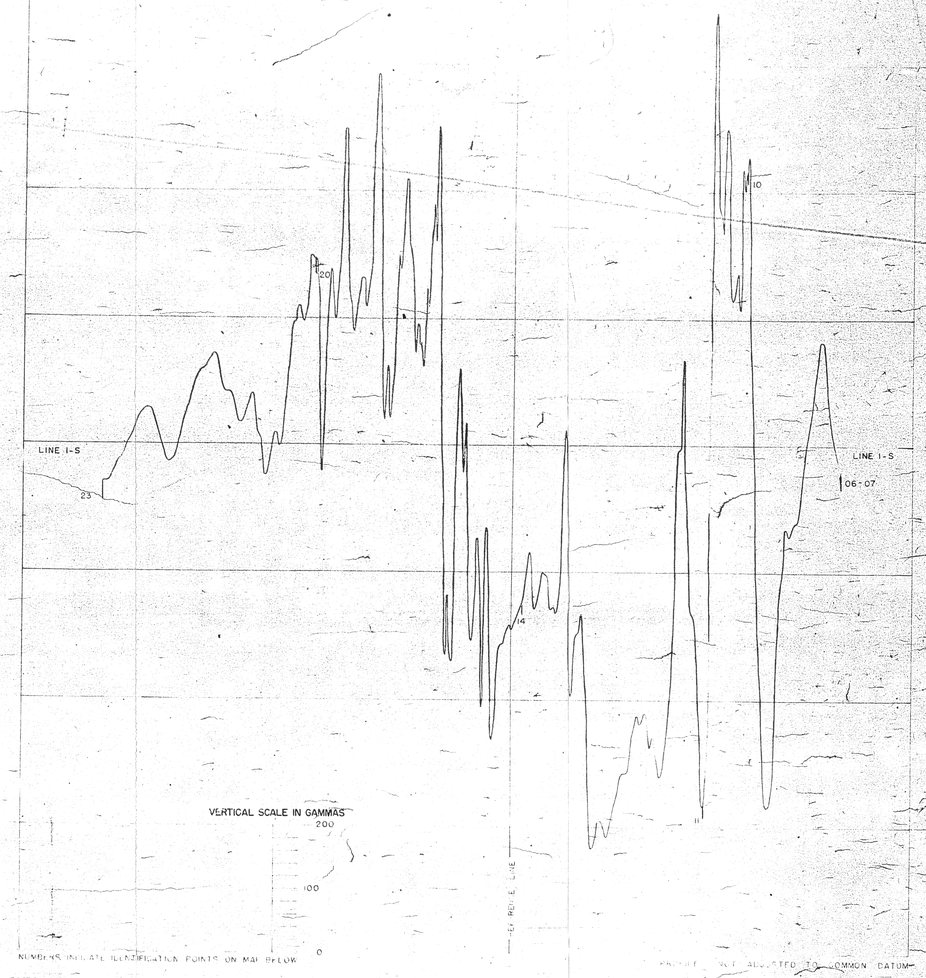

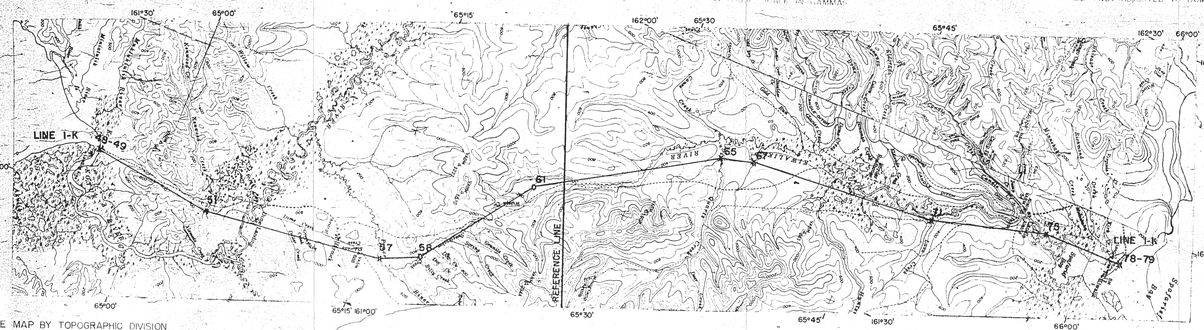

NUMBERS INDICATE IDENTIFICATION POINT ON MAP BELOW

BASE MAP BY TOPOGRAPHIC DIVISION
U.S. GEOLOGICAL SURVEY

SURVEY BY G.E. ANDREASEN, AT A BAROMETRIC
ELEVATION OF 2500 FEET, 1958

NORTH

FIGURE 9

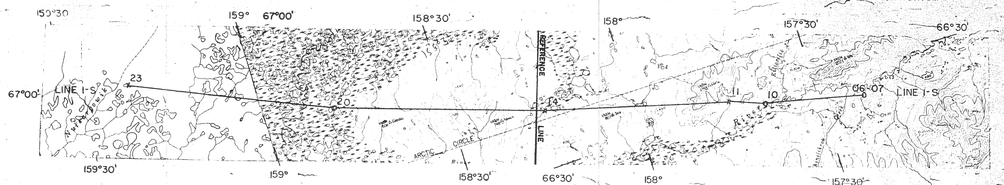

BASE MAP BY TOPOGRAPHIC DIVISION
U.S. GEOLOGICAL SURVEY

NORTH

SURVEY BY G.E. ANDREASEN, AT A BAROMETRIC
ELEVATION OF 2500 FEET, 1958