60-6-302

USGS #193

DEPARTMENT OF THE INTERIOR
UNITED STATES GEOLOGICAL SURVEY

60-6 302

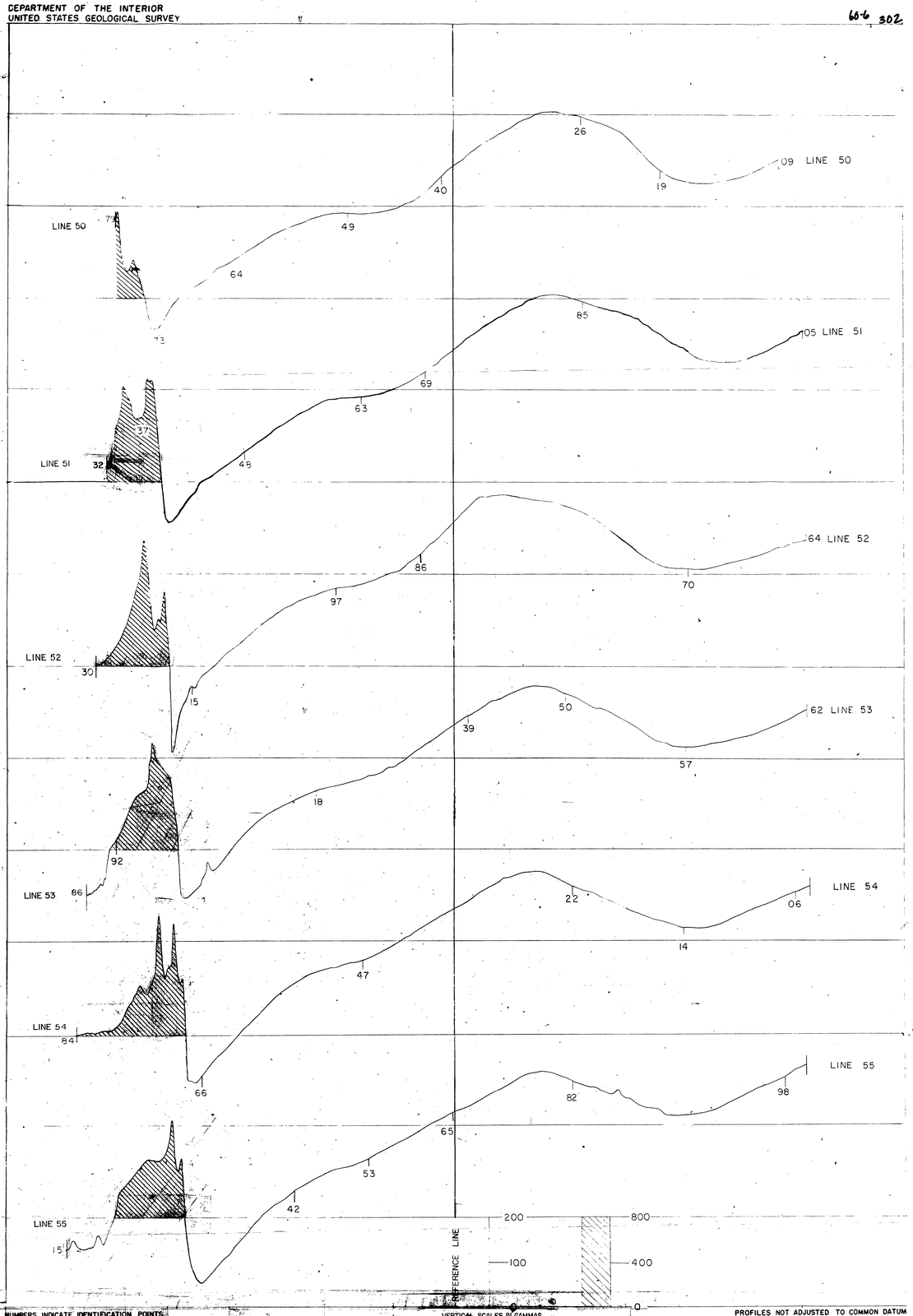

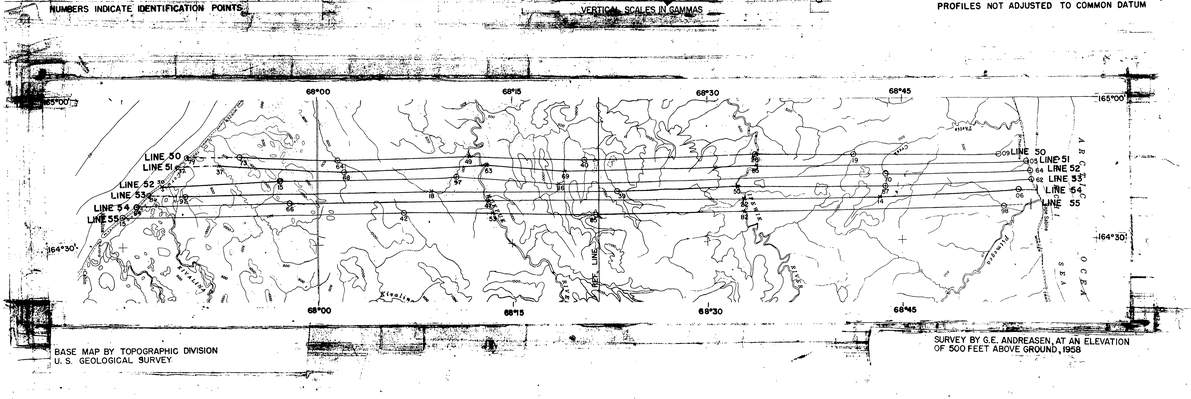

BASE MAP BY TOPOGRAPHIC DIVISION
U. S. GEOLOGICAL SURVEY

SURVEY BY G.E. ANDREASEN, AT AN ELEVATION
OF 500 FEET ABOVE GROUND, 1958

TOTAL INTENSITY AEROMAGNETIC PROFILES OF THE CAPE LISBURNE AREA, ALASKA

FLIGHTS 50-55

SHEET 2 OF 2

SCALE 1:250,000

1959

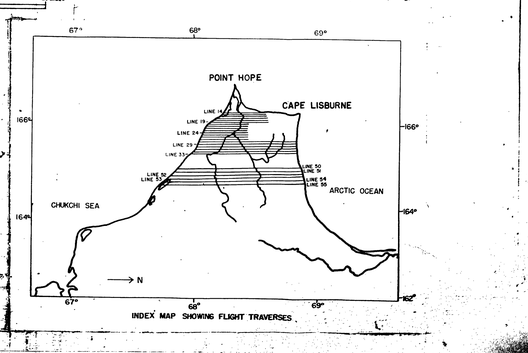

INDEX MAP SHOWING FLIGHT TRAVERSES