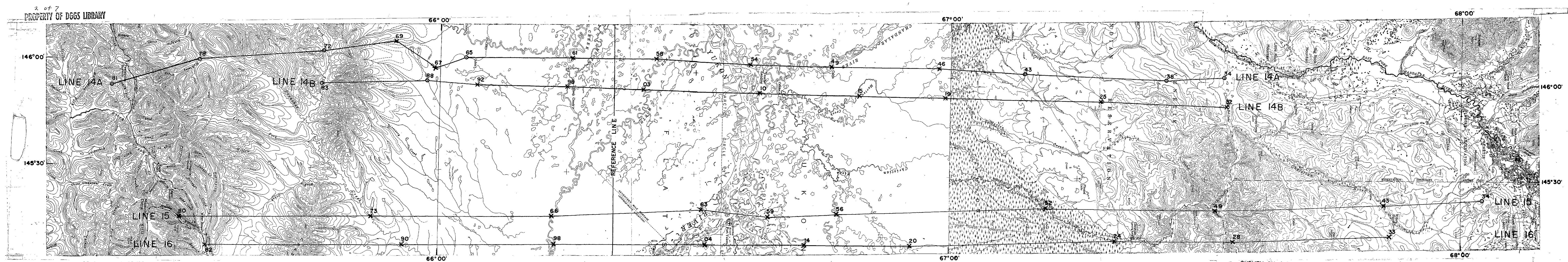


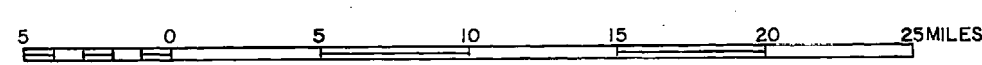
NUMBERS INDICATE IDENTIFICATION POINTS ON MAP BELOW

PROPERTY OF DGGS LIBRARY

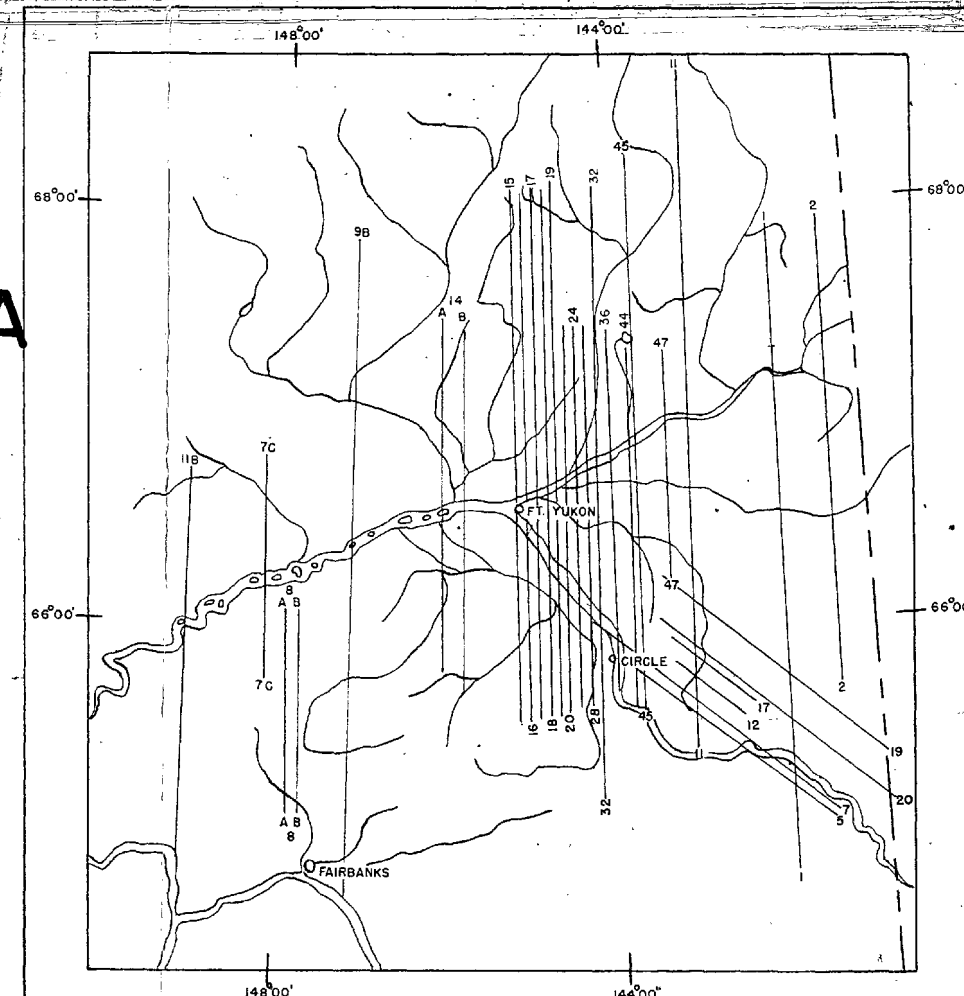


TOTAL INTENSITY AEROMAGNETIC PROFILES OF THE YUKON FLATS-KANDIK AREA, ALASKA

FLIGHTS 14A, 14B, 15, AND 16  
FIGURE 2 OF 7  
SCALE 1:250 000



1960



This map is preliminary  
and has not been checked  
for accuracy. For accuracy  
of magnetic data,  
consult the manufacturer.