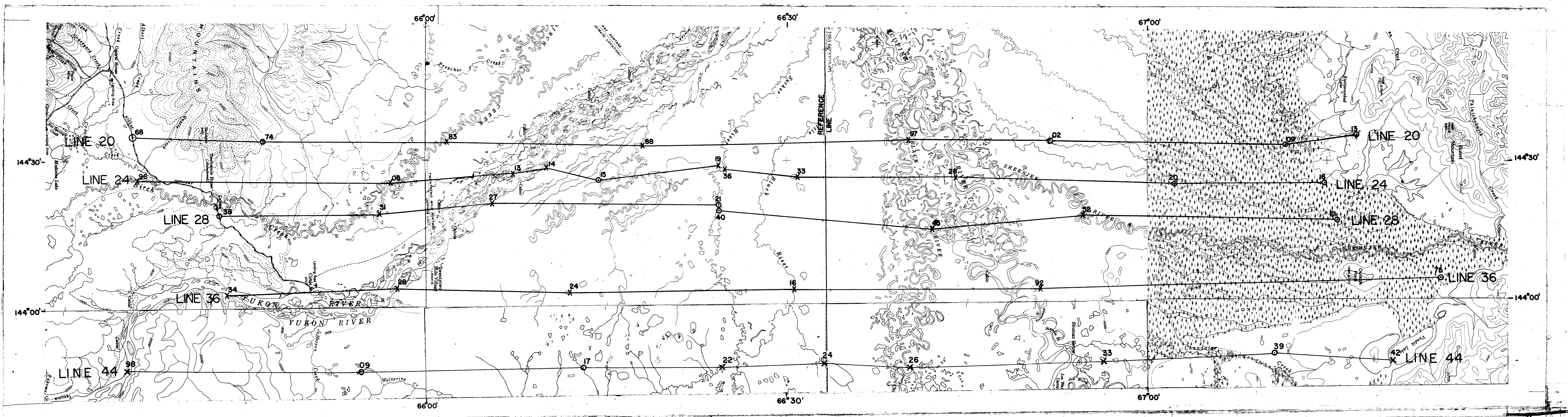
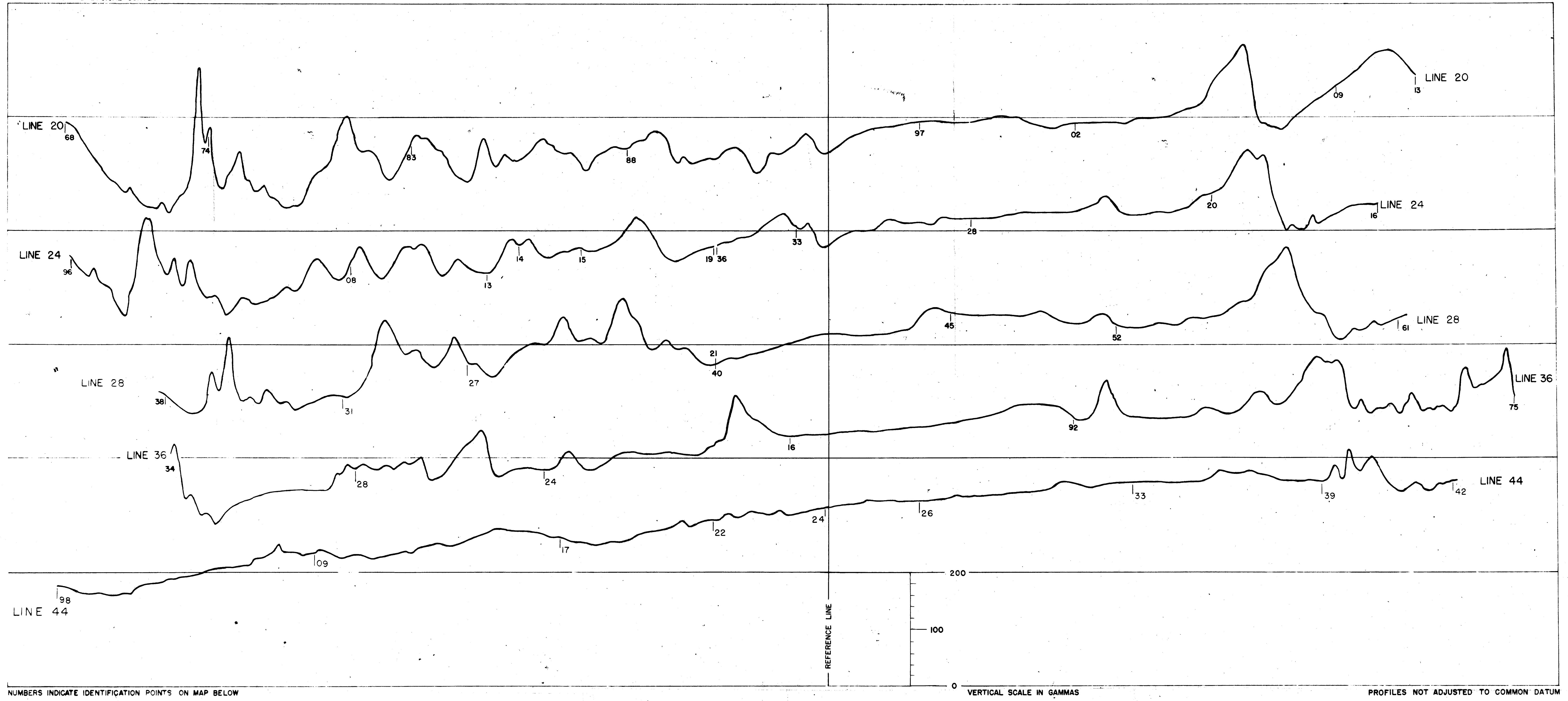


DEPARTMENT OF THE INTERIOR  
UNITED STATES GEOLOGICAL SURVEY

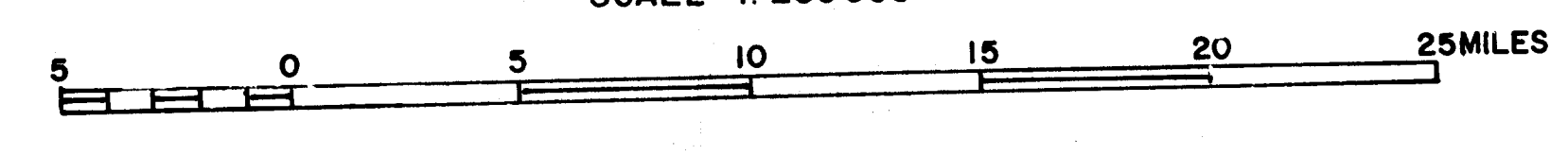


BASE MAP BY TOPOGRAPHIC DIVISION  
U. S. GEOLOGICAL SURVEY

SURVEY BY J.R. HENDERSON AT A BAROMETRIC ELEVATION OF 2500 FEET, 1954

# TOTAL INTENSITY AEROMAGNETIC PROFILES OF THE YUKON FLATS-KANDIK AREA, ALASKA

FIGURE 4 OF 7  
FLIGHTS 20, 24, 28, 36, AND 44  
SCALE 1:250000



1960

→ NORTH

This map is preliminary  
and has not been edited  
or revised for conformity  
to Geological Survey  
standards and nomenclature.

