PROPERTY OF DGGS LIBRARY

DEPARTMENT OF THE INTERIOR
UNITED STATES GEOLOGICAL SURVEY

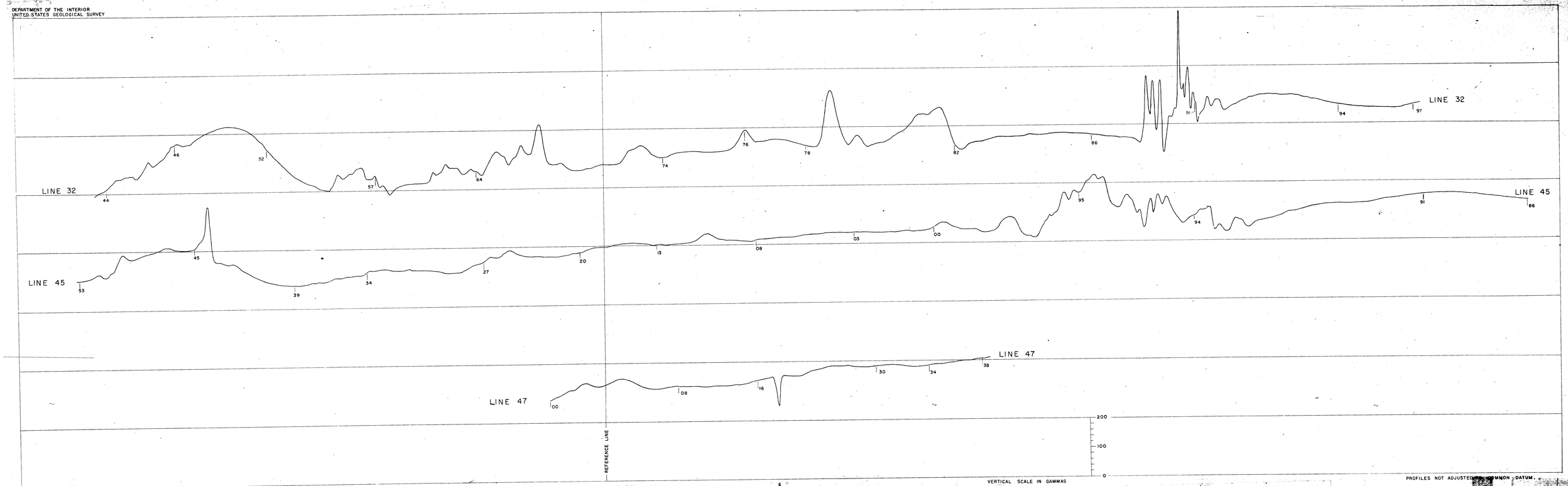

NUMBERS INDICATE IDENTIFICATION POINTS ON MAP BELOW

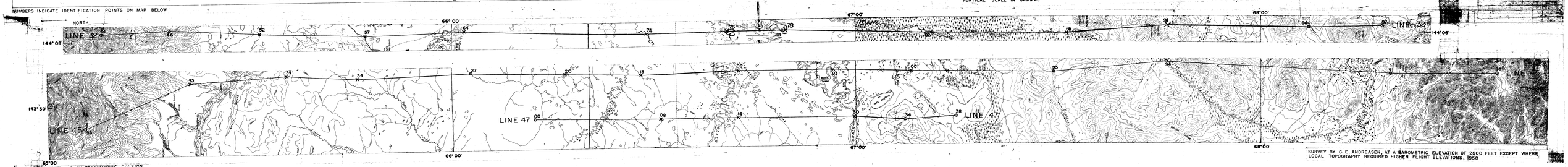

BASE MAP BY TOPOGRAPHIC DIVISION
U. S. GEOLOGICAL SURVEY

SURVEY BY G. E. ANDREASEN, AT A BAROMETRIC ELEVATION OF 2500 FEET EXCEPT WHERE LOCAL TOPOGRAPHY REQUIRED HIGHER FLIGHT ELEVATIONS, 1958

TOTAL INTENSITY AEROMAGNETIC PROFILES OF THE YUKON FLATS-KANDIK AREA, ALASKA

FIGURE 5 OF 7

FLIGHTS 32, 45, AND 47

SCALE 1:250000

5 0 5 10 15 20 25 MILES

1960

3 of 7

NORTH

This map is preliminary and has not been edited or reviewed for conformity to Geological Survey standards and nomenclature.

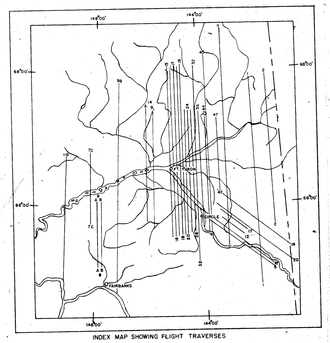

INDEX MAP SHOWING FLIGHT TRAVERSES