DEPARTMENT OF THE INTERIOR
UNITED STATES GEOLOGICAL SURVEY

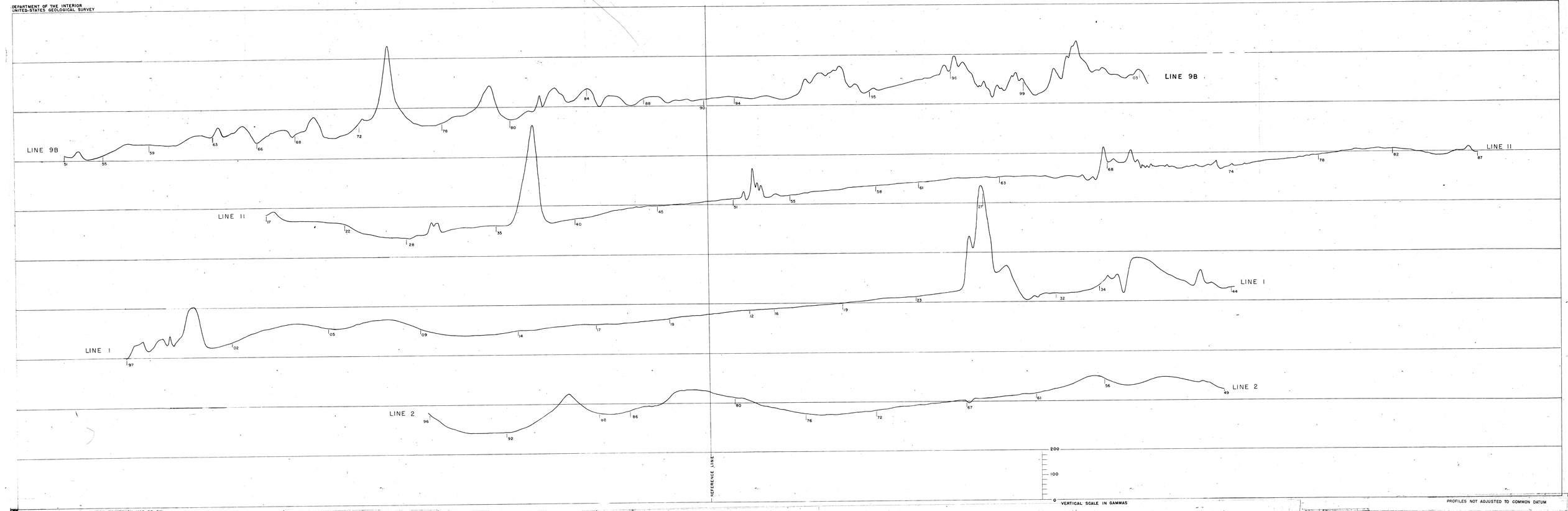

PROFILES NOT ADJUSTED TO COMMON DATUM

NUMBERS INDICATE IDENTIFICATION POINTS ON MAP BELOW

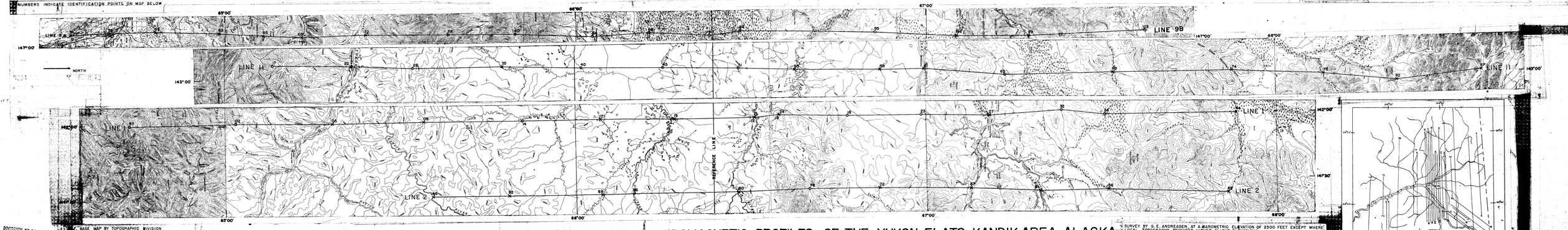

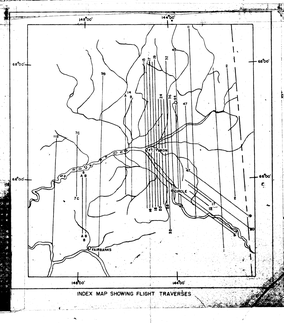

INDEX MAP SHOWING FLIGHT TRAVERSES

BASE MAP BY TOPOGRAPHIC DIVISION
U. S. GEOLOGICAL SURVEY

SURVEY BY G. E. ANDREASEN, AT A BAROMETRIC ELEVATION OF 2500 FEET EXCEPT WHERE LOCAL TOPOGRAPHY REQUIRED HIGHER FLIGHT ELEVATIONS, 1958

TOTAL INTENSITY AEROMAGNETIC PROFILES OF THE YUKON FLATS-KANDIK AREA, ALASKA

FLIGHTS 1, 2, 9B, AND 11

FIGURE 6 OF 7

SCALE 1:250 000

1960

PROPERTY OF DGGS LIBRARY

PROPERTY OF DGGS LIBRARY

This map is preliminary and has not been edited or revised for uniformity of style, nomenclature, stratigraphic and nomenclature.