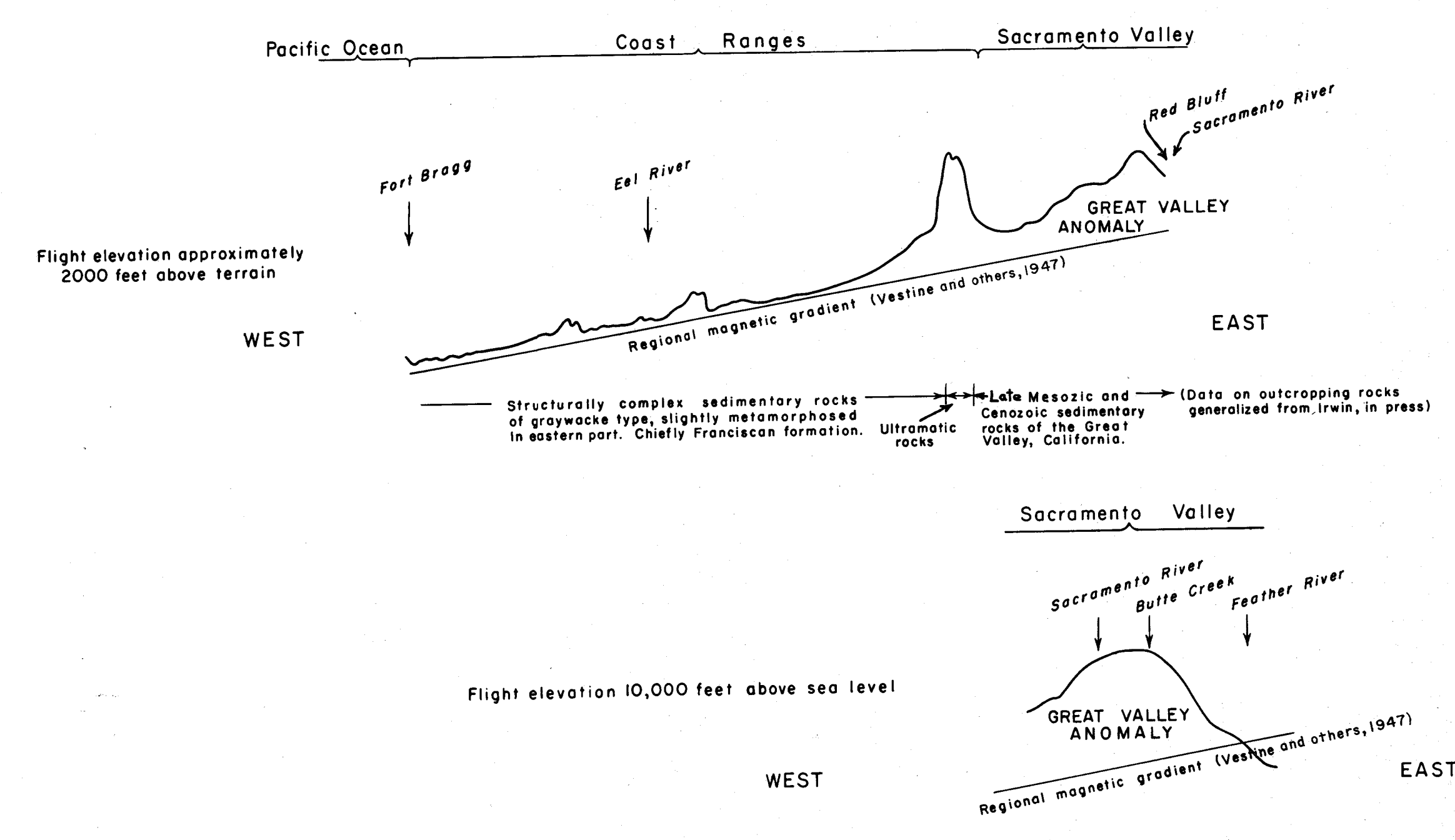
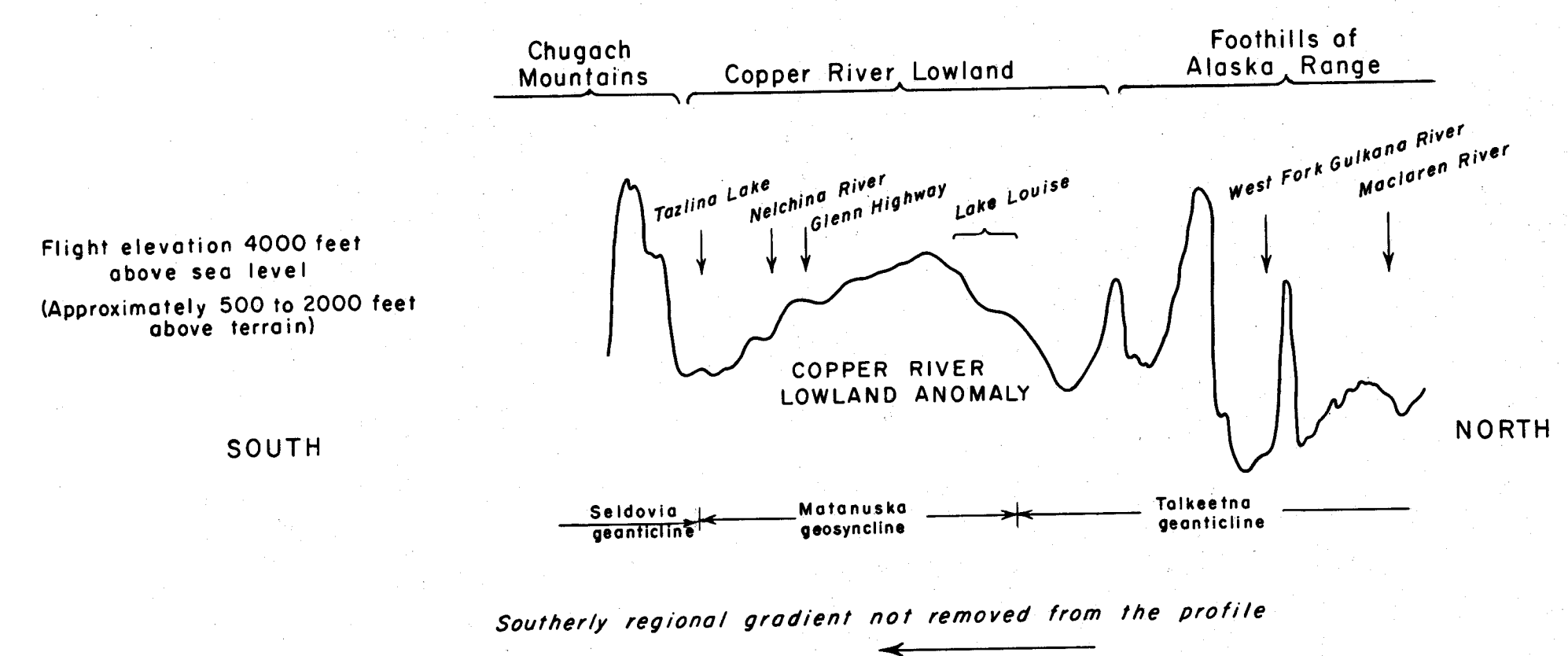
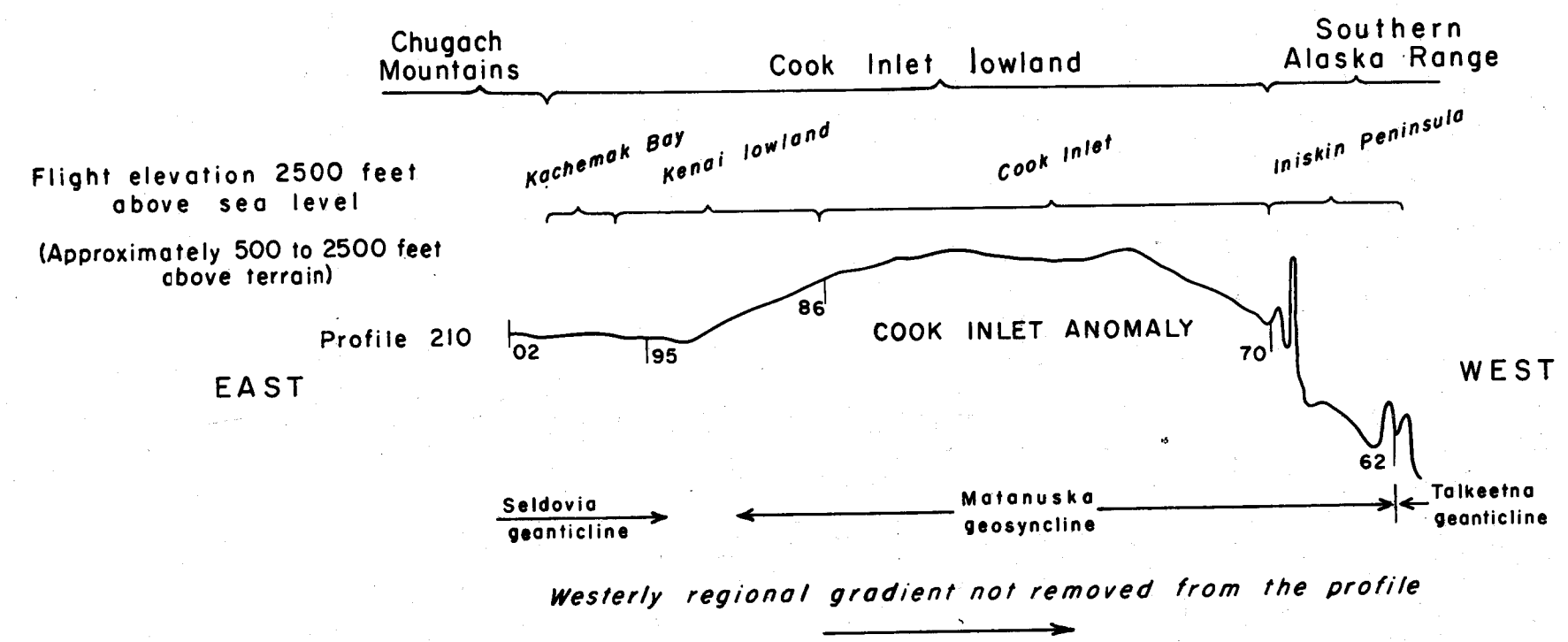
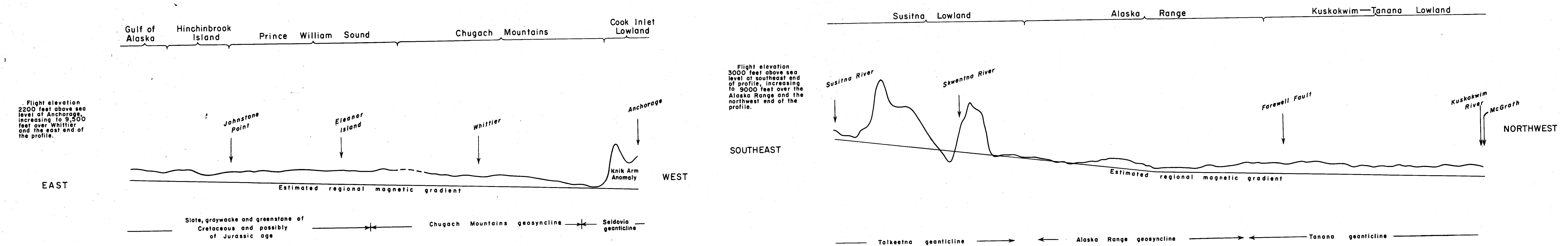



FIGURE 9




VERTICAL SCALE IN GAMMAS  
DATUM ARBITRARY



COMPARISON OF AEROMAGNETIC PROFILES ACROSS COOK INLET AND COPPER RIVER LOWLANDS, ALASKA AND THE GREAT VALLEY, CALIFORNIA

Total intensity magnetic profiles arranged so that the end of each profile that is near the Pacific Ocean is at the left. Alaskan tectonic elements (shown beneath the profiles) after Payne, 1955.



HORIZONTAL SCALE 1:1 000 000  
1 inch is approximately 16 miles

This map is preliminary and has not been edited or reviewed for conformity with U.S. Geological Survey standards and nomenclature.