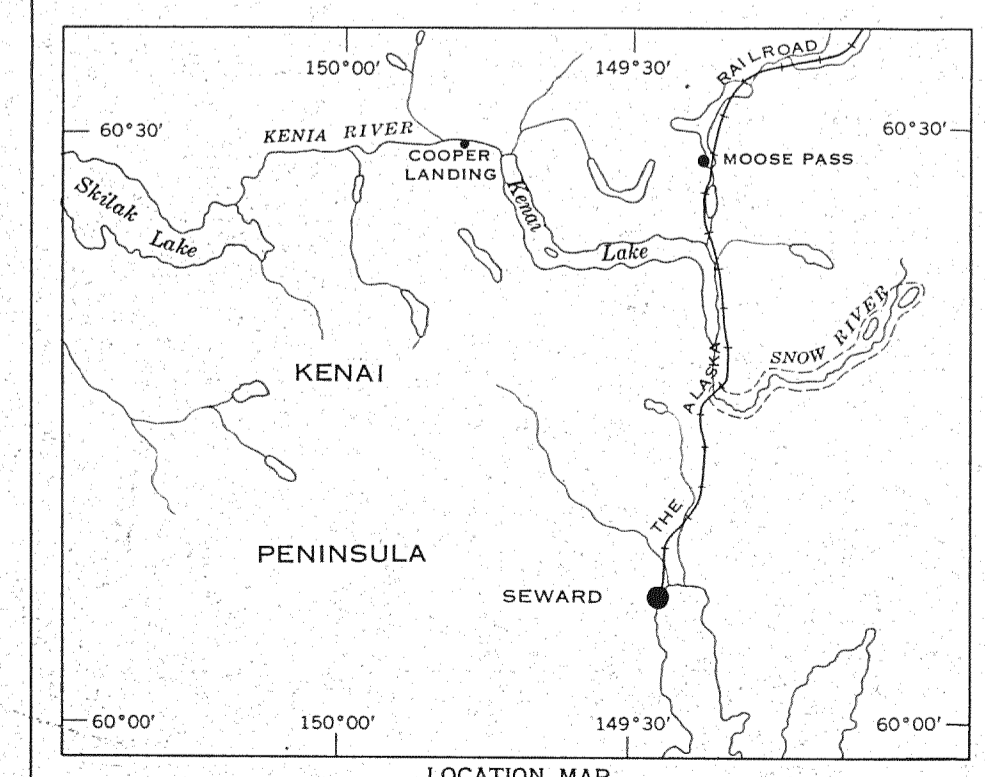
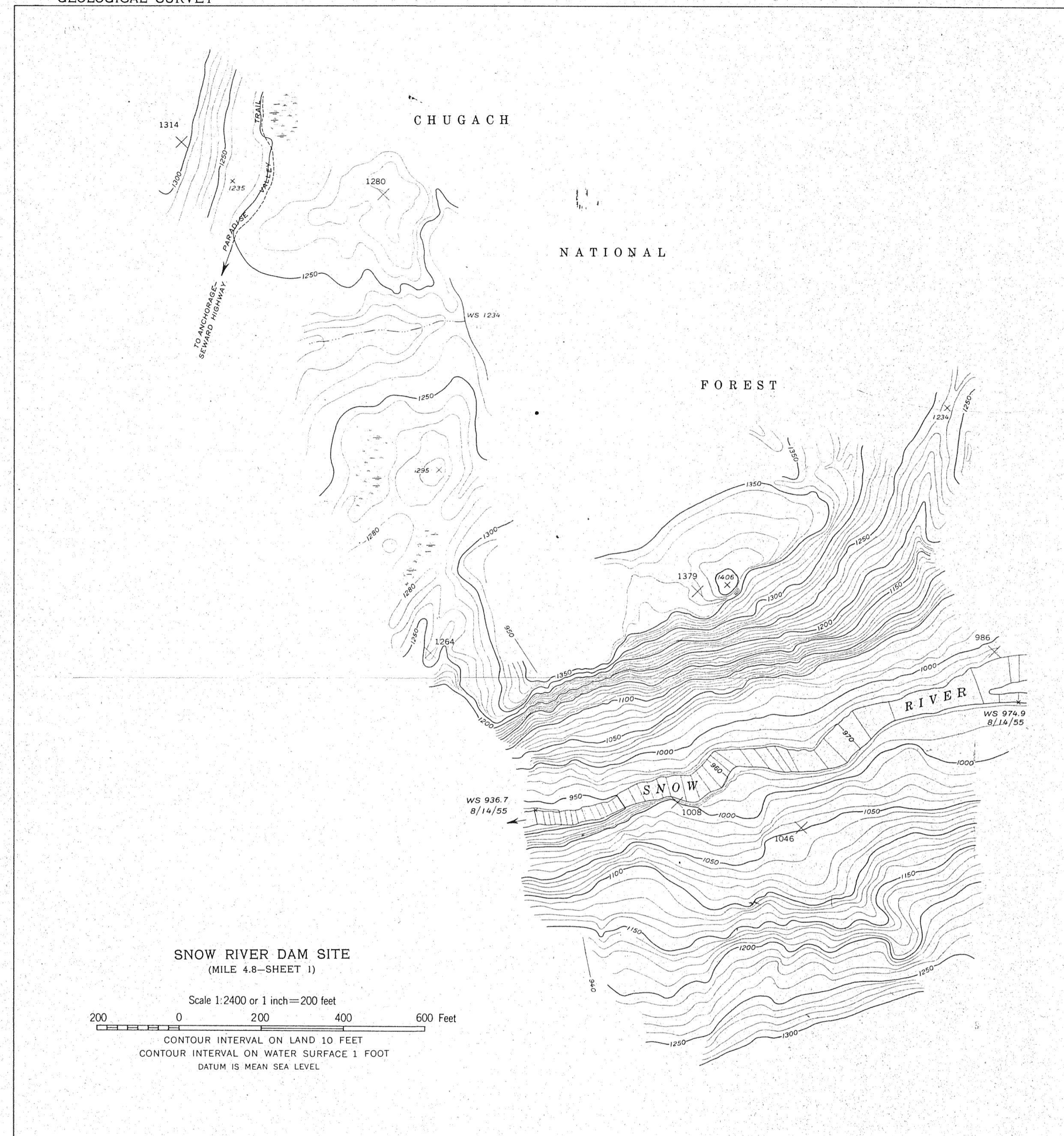


Plate I-b
61-72

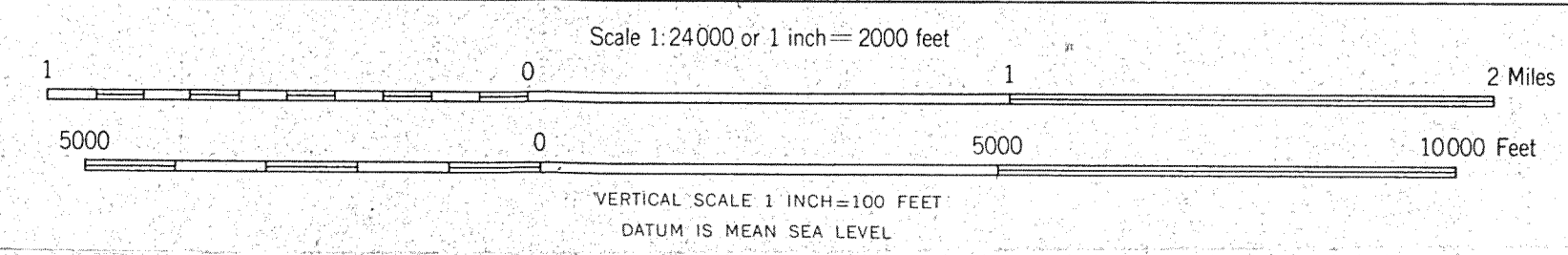
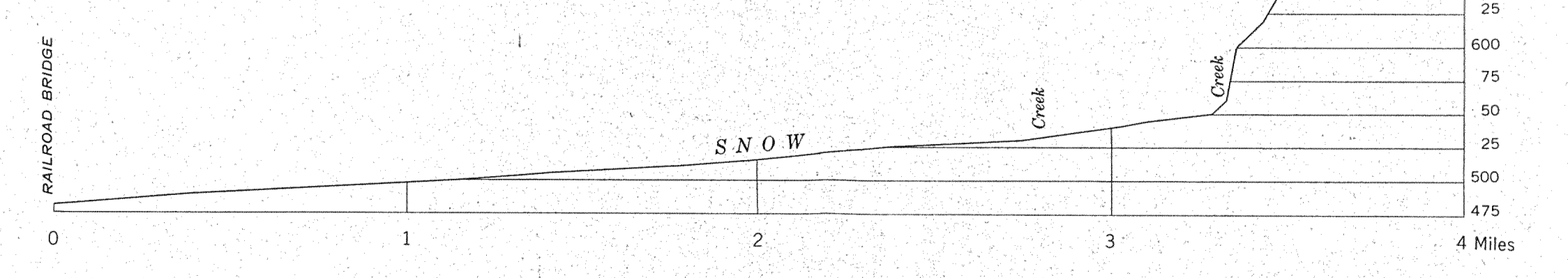
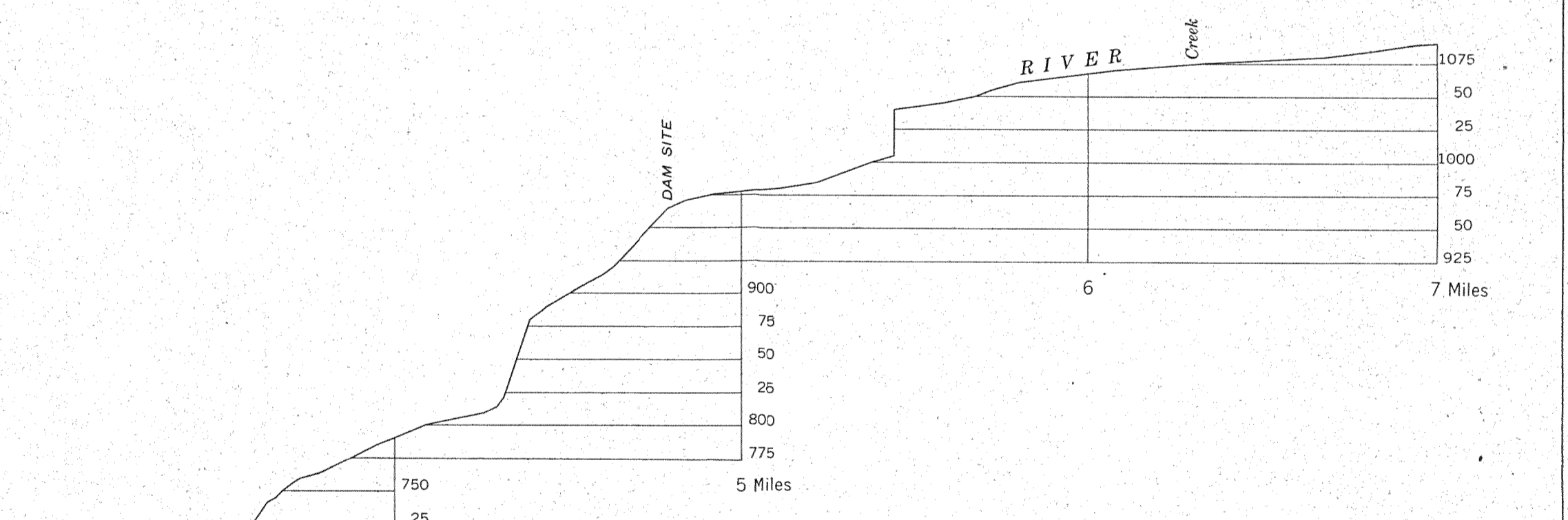
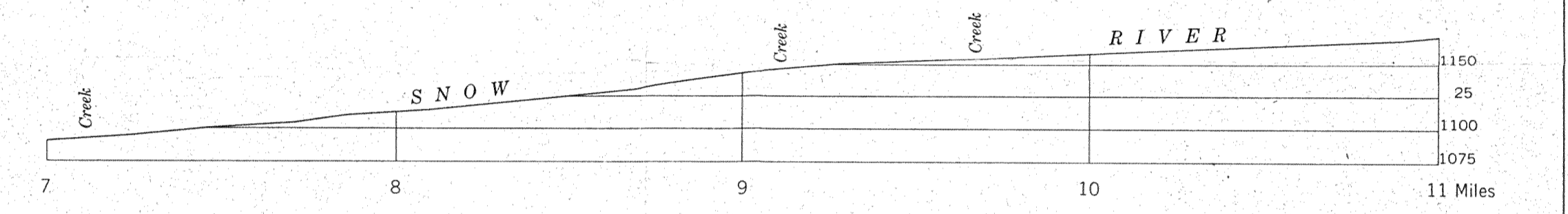
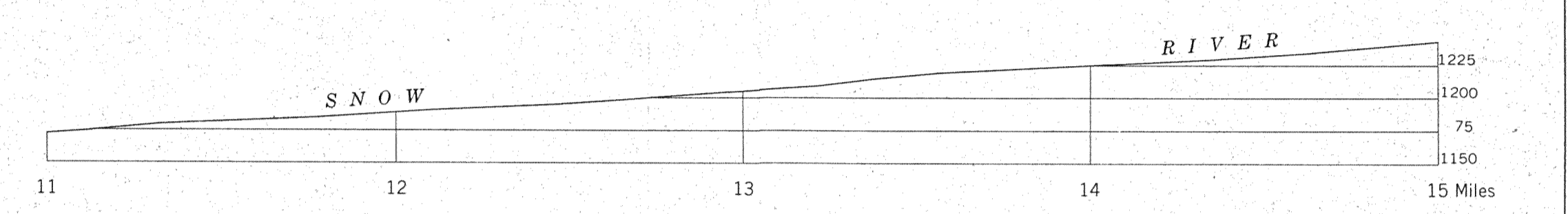
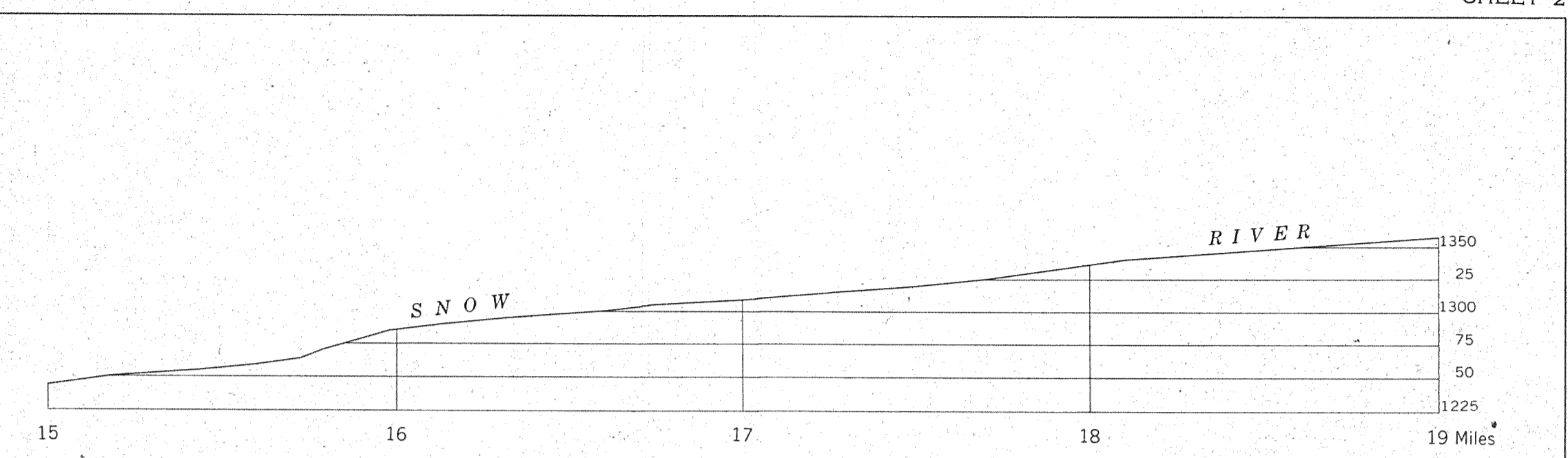
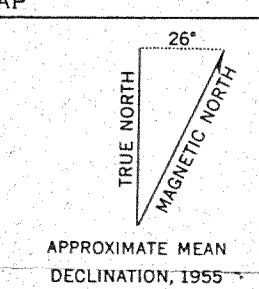
UNITED STATES
DEPARTMENT OF THE INTERIOR
GEOLOGICAL SURVEY

PLAN AND PROFILE
SNOW RIVER, ALASKA
DAM SITE

SHEET 2



Topography by J. L. Colbert
Surveyed in 1955
Subject to adjustment
All crosses (x) are planetable bench marks



INTERIOR-GEOLOGICAL SURVEY, WASHINGTON, D. C. - 1955-NS 48-0048

1 plan sheet
1 profile sheet
showing dam site

SNOW RIVER,
ALASKA
1955
SHEET 2