
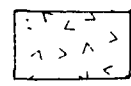

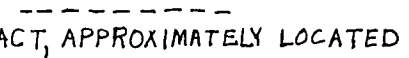


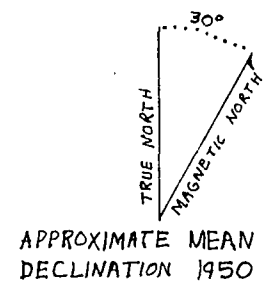


EXPLANATION

-  TALUS AND COVERED
-  QUARTZ DIORITE
-  MARBLE
(INCLUDES SOME HORNFELS AND TACTITE)
-  CONTACT, APPROXIMATELY LOCATED
-  FAULT, APPROXIMATELY LOCATED

SOIL SAMPLE SITE
 ○ $\frac{181}{20}$
 NUMBER ABOVE LINE IS SAMPLE NUMBER
 NUMBER BELOW LINE IS TOTAL HEAVY METAL CONTENT
 TAIL ON CIRCLE INDICATES SLOPE OF LAND SURFACE
 SEMIQUANTITATIVE SPECTROGRAPHIC ANALYSES ARE SHOWN IN TABLE 9.



MAPPED BY L.C. HUFF AND R.J. WEHR, JULY 1966

FIGURE 16. GEOLOGIC SKETCH MAP AND GEOCHEMICAL SAMPLE LOCATIONS, FRANCIS ISLAND PROSPECT

Property of
DGGS LIBRARY

This report is preliminary and has not been edited or reviewed for conformity with U.S. Geological Survey standards and nomenclature.