






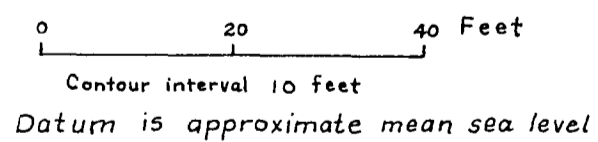
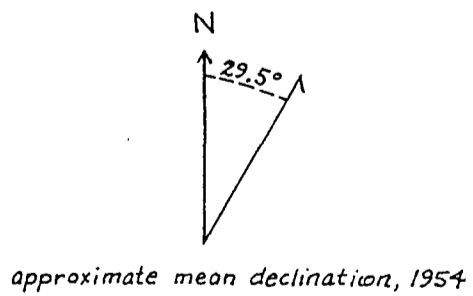


EXPLANATION

-  Covered, chiefly by vegetation
-  Metamorphic rocks, chiefly hornfels
-  Cleared area underlain by gossan and massive sulfides
-  contact, approximately located
-  Rim of cut, locally coincides with contact
-  Location of chip sample  
(sample data are shown in Table 9.)
-  Location of grab sample  
(sample data are shown in Table 9.)



Mapped by E.M. MacKevett, Jr., and H.C. Cornwall, August 6, 1966.

Figure 17. GEOLOGIC SKETCH MAP OF THE ALASKA CHIEF PROSPECT