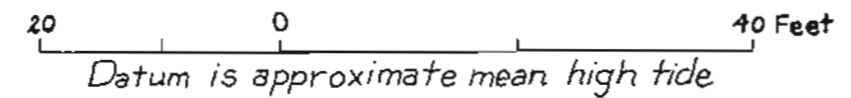

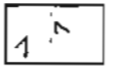

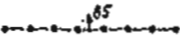



modified after Rossman (1959, Figure 8)



EXPLANATION

-  Mafic dike
-  Granodiorite
-  Fault, approximately located, showing dip
-  Quartz vein between 2 and 6 inches thick, showing dip
-  X-66 AMK 348 (.01)
sample location
(sample data are shown in table 11.)
(ounces per ton of gold are shown in parenthesis)

Property of
D.G.G.S. LIBRARY

Figure 22. Geologic map and sample locations at the Monarch No. 2 mine.

This report is preliminary and has not been edited or reviewed for conformity with U.S. Geological Survey standards and nomenclature.