


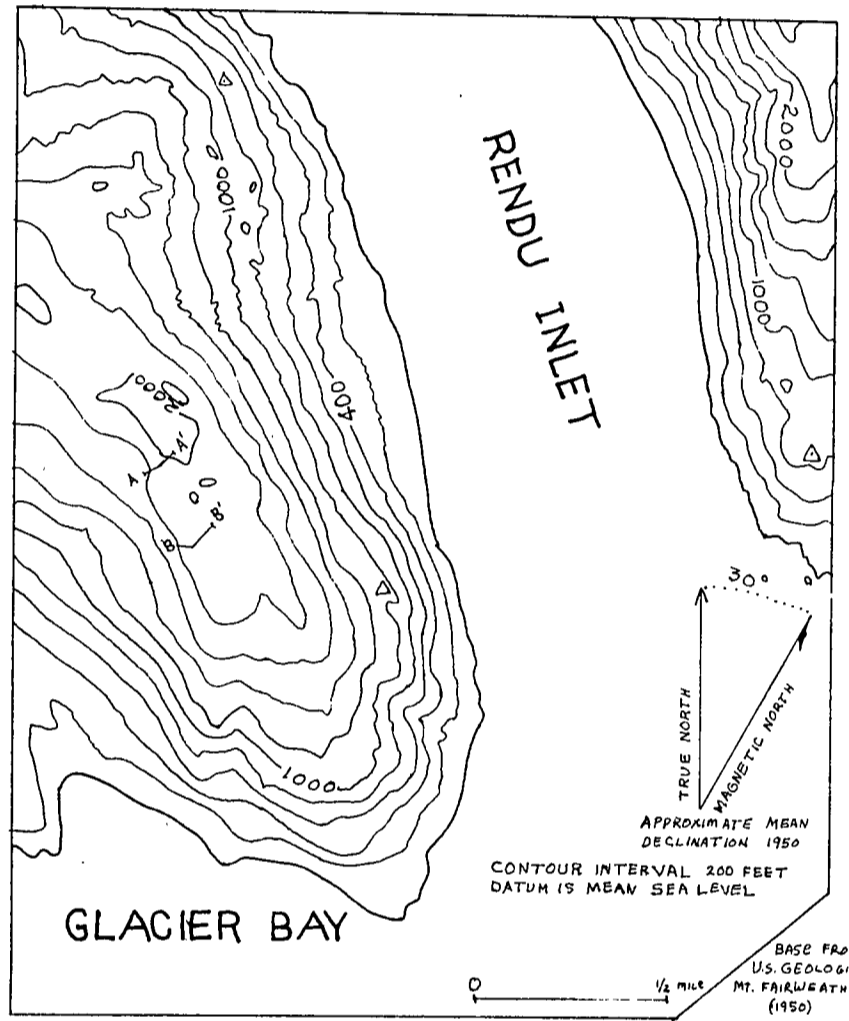
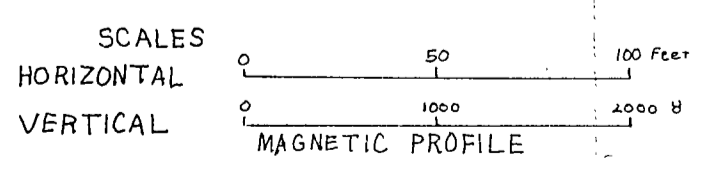
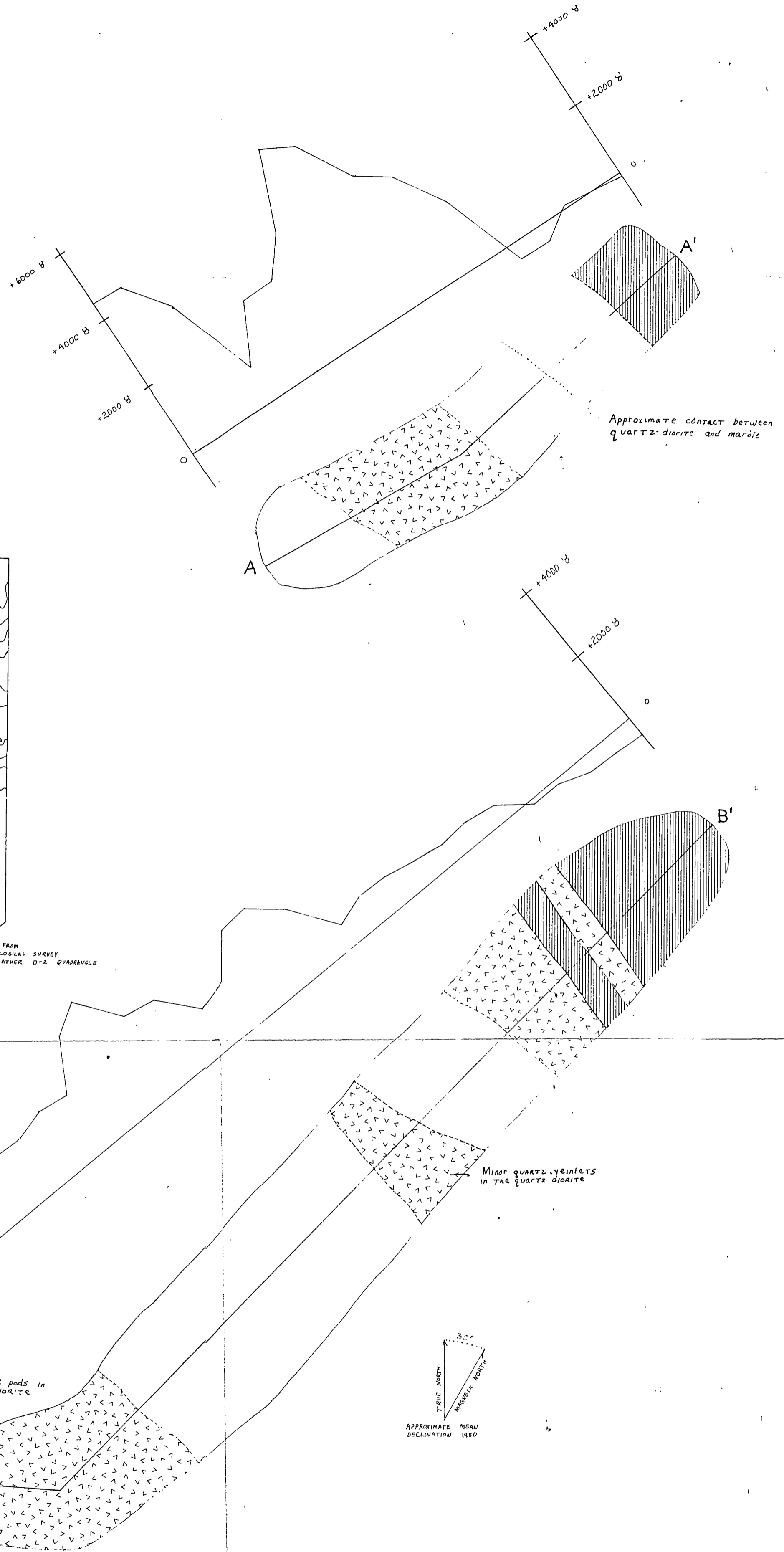


EXPLANATION

-  Moraine and alluvium
-  Quartz diorite
-  Marble



MAP SHOWING LOCATIONS OF MAGNETOMETER TRAVERSES WEST OF RENDU INLET



MAGNETOMETER TRAVERSE AND GEOLOGY
BY E.M. MACK EVETT, JR. AND J.G. SMITH, JR.

FIGURE 26. MAGNETOMETER TRAVERSES WEST OF RENDU INLET, GLACIER BAY NATIONAL MONUMENT, ALASKA

Property of
DGGG LIBRARY

This report is preliminary and has not been edited or reviewed for conformity with U.S. Geological Survey standards and nomenclature.