







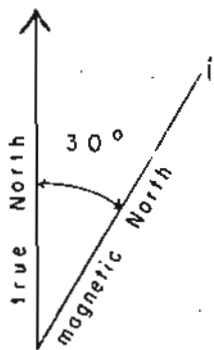


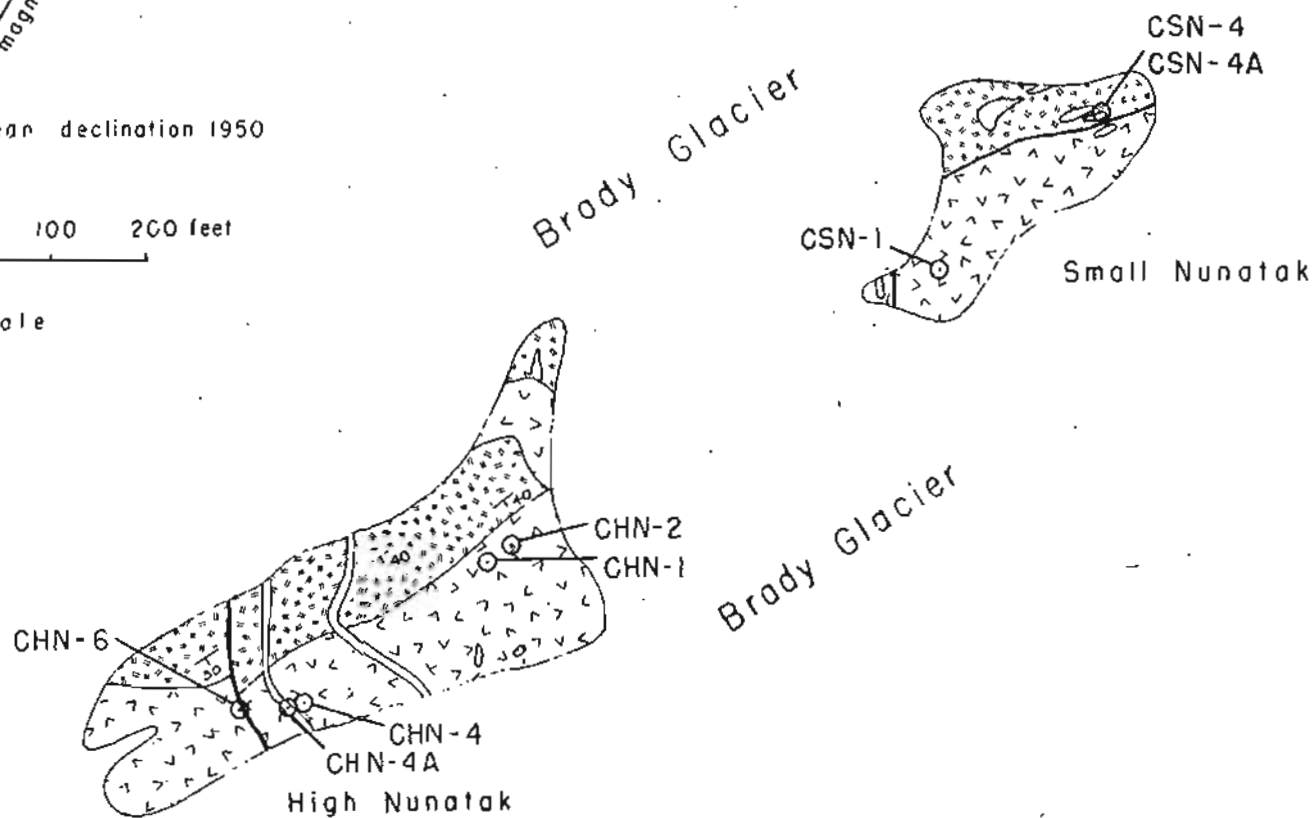
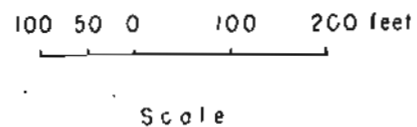
This report is preliminary and has not been edited or reviewed for conformity with U.S. Geological Survey standards and nomenclature.

EXPLANATION

-  Aplite dike
-  Peridotite with lenses and dikes of gabbro and diorite
-  Gabbro, partly layered
-  Massive sulfides
-  Contact
-  Fault
-  Strike and dip of layering
-  Location of sample



Approximate mean declination 1950



Property of  
USGS LIBRARY

Figure 31. Generalized geologic map of Brady Glacier nunataks showing nickel-copper sulfide lodes.