UNITED STATES
DEPARTMENT OF THE INTERIOR
GEOLOGICAL SURVEY

EAGLE

ALASKA
TOPOGRAPHIC SERIES

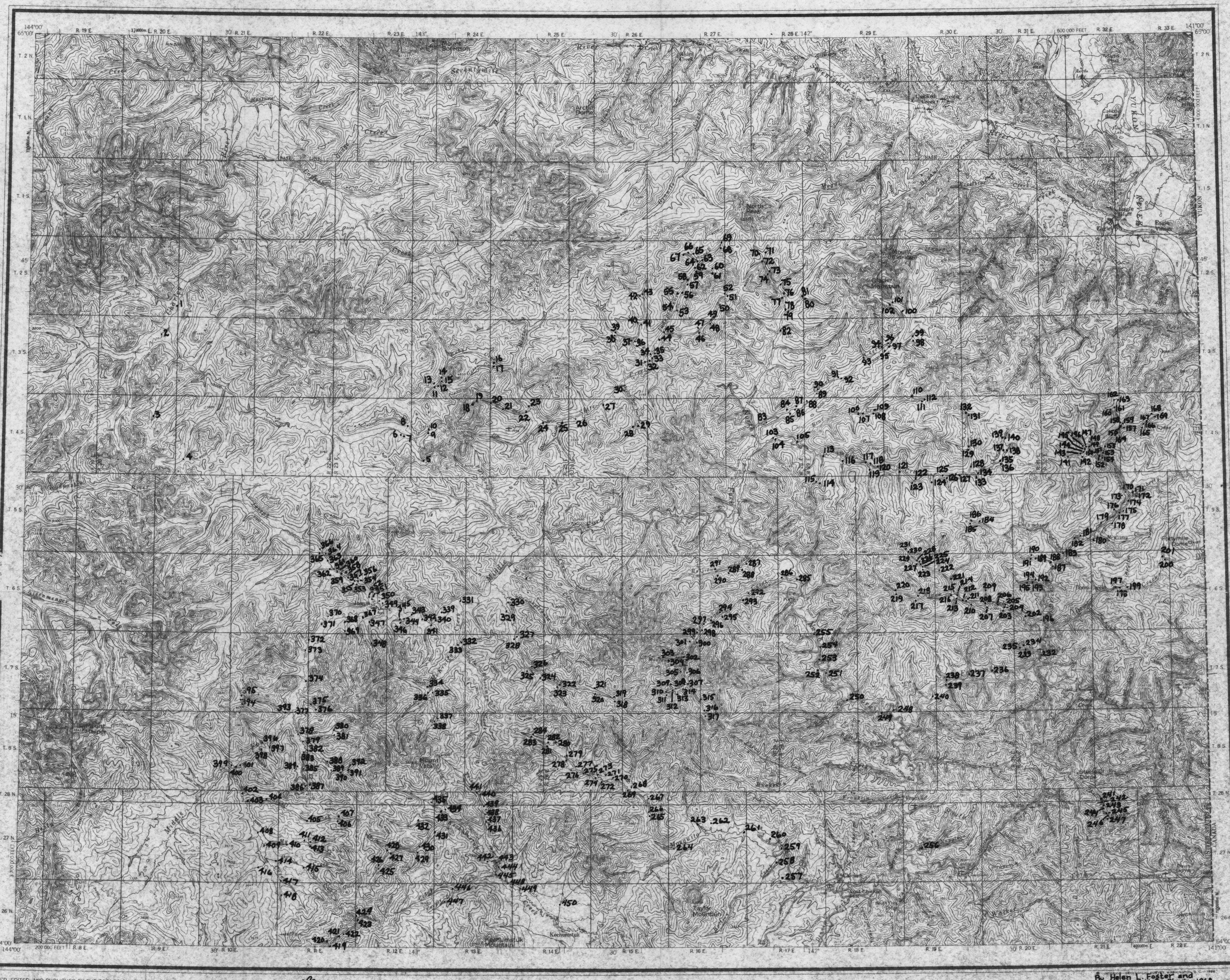

MAPPED, EDITED, AND PUBLISHED BY THE GEOLOGICAL SURVEY

CONTROL BY USGS, USC&GS, AND INTERNATIONAL BOUNDARY COMMISSION

COMPILED IN 1963 FROM U.S. GEOLOGICAL SURVEY 1:63 360 SCALE MAPS, SURVEYED 1956 AND 1957. MAP NOT FIELD CHECKED

UNIVERSAL TRANSVERSE MERCATOR PROJECTION. 1927 NORTH AMERICAN DATUM
100,000-FOOT GRID BASED ON ALASKA COORDINATE SYSTEM, ZONE 2
10,000-METER UNIVERSAL TRANSVERSE MERCATOR GRID TICKS, ZONE 7 SHOWN IN BLUE

LAND LINES REPRESENT UNSURVEYED AND UNMARKED LOCATIONS PREDETERMINED BY THE BUREAU OF LAND MANAGEMENT
FOLIO F-8, FAIRBANKS MERIDIAN AND FOLIO CR-1, COPPER RIVER MERIDIAN

SWAMPS, AS PORTRAYED, INDICATE ONLY THE WETTER AREAS, USUALLY OF LOW RELIEF, AS INTERPRETED FROM AERIAL PHOTOGRAPHS

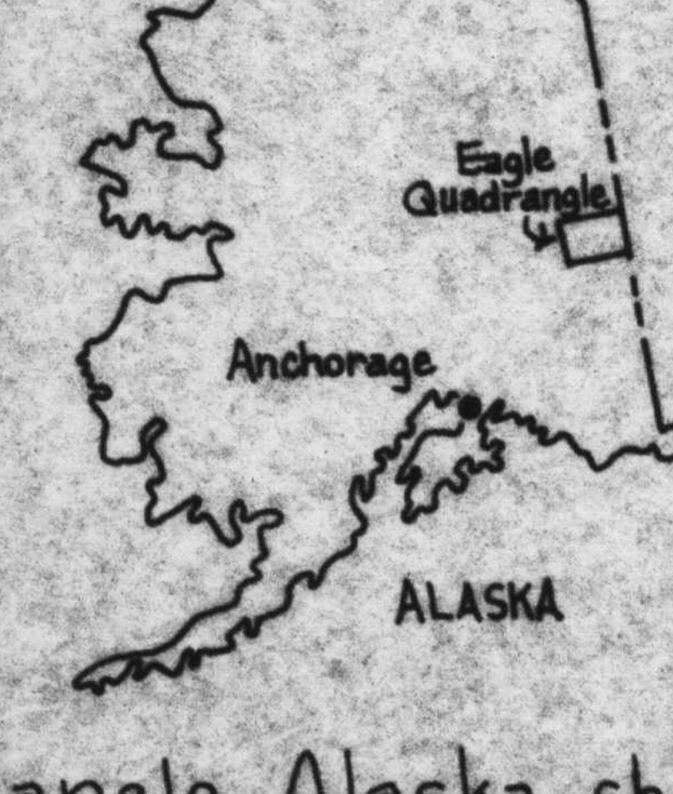

SCALE 1:250000

5 0 5 10 15 20 25 MILES

5 0 5 10 15 20 25 KILOMETERS

CONTOUR INTERVAL 200 FEET
DATUM IS MEAN SEA LEVEL
1957 MAGNETIC DECLINATION AT SOUTH EDGE OF SHEET VARIES FROM 30°00' TO 30°30' EAST

THIS MAP IS AVAILABLE IN BOTH SHADED RELIEF AND CONTOUR EDITIONS
FOR SALE BY U.S. GEOLOGICAL SURVEY
FAIRBANKS, ALASKA, 99701, DENVER, COLORADO 80225, OR WASHINGTON, D.C. 20242
A FOLDER DESCRIBING TOPOGRAPHIC MAPS AND SYMBOLS IS AVAILABLE ON REQUEST

INTERIOR—GEOLOGICAL SURVEY, WASHINGTON, D.C.—1966

By Helen L. Foster and
Sandra H.B. Clark, 1968.

LOCATION INDEX

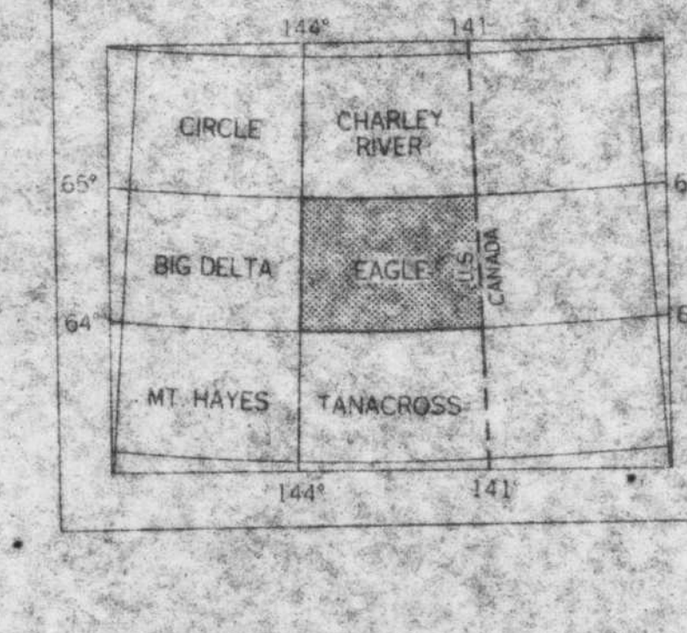

ROAD CLASSIFICATION

LIGHT DUTY ——— UNIMPROVED DIRT - - - - -

STATE ROUTE

U.S. Geological Survey
OPEN-FILE MAP
This map is preliminary and has not been edited or reviewed for conformity with Geological Survey standards and nomenclature.

EAGLE, ALASKA
N6400—W14100/60X180

1957

SPECIAL PRINTING
Contours and woodland symbols omitted

OF 386

Figure 1. Map of Eagle Quadrangle, Alaska, showing locations of analyzed stream-sediment samples.

EAGLE 2
CONT J8

GLE 2ND ALAS
T J8 SIMMONS