

160°00'
66°30'

159°30'

158°00'
66°30'

APPROXIMATE LIMIT OF SURVEY



Geology mapped at 1:250,000 scale and enlarged to 1:63,360 scale (Patton and Miller, 1968).





U. S. Geological Survey
OPEN FILE REPORT
This report is preliminary and has not been edited or reviewed for conformity with Geological Survey standards and nomenclature.

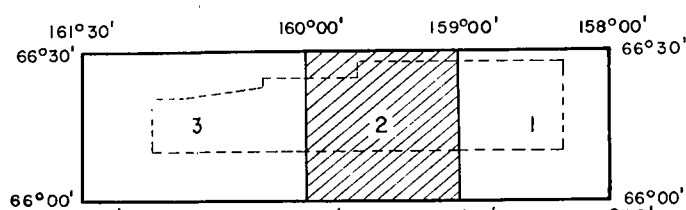
PROPERTY OF DGS LIBRARY

66°00'
160°00'

159°30'

66°00'
159°00'

HORIZONTAL SCALE 1:63,360
 CONTOUR INTERVAL 50 COUNTS PER SECOND
 50 CPS CONTOUR 
 250 CPS CONTOUR 
 RADIOACTIVITY LOW 
 SURVEY ALTITUDE 400' AMT
 FLIGHT LINE 
 ALL DATA ADJUSTED TO 400 FEET ABOVE TERRAIN



HOGATZA TREND ALASKA
FIGURE 2, SHEET NUMBER 2
LKB 1968

REC'D. COLLEGE
JUL 2 1969
DIV. MINES & GEOLOGY

OF 372