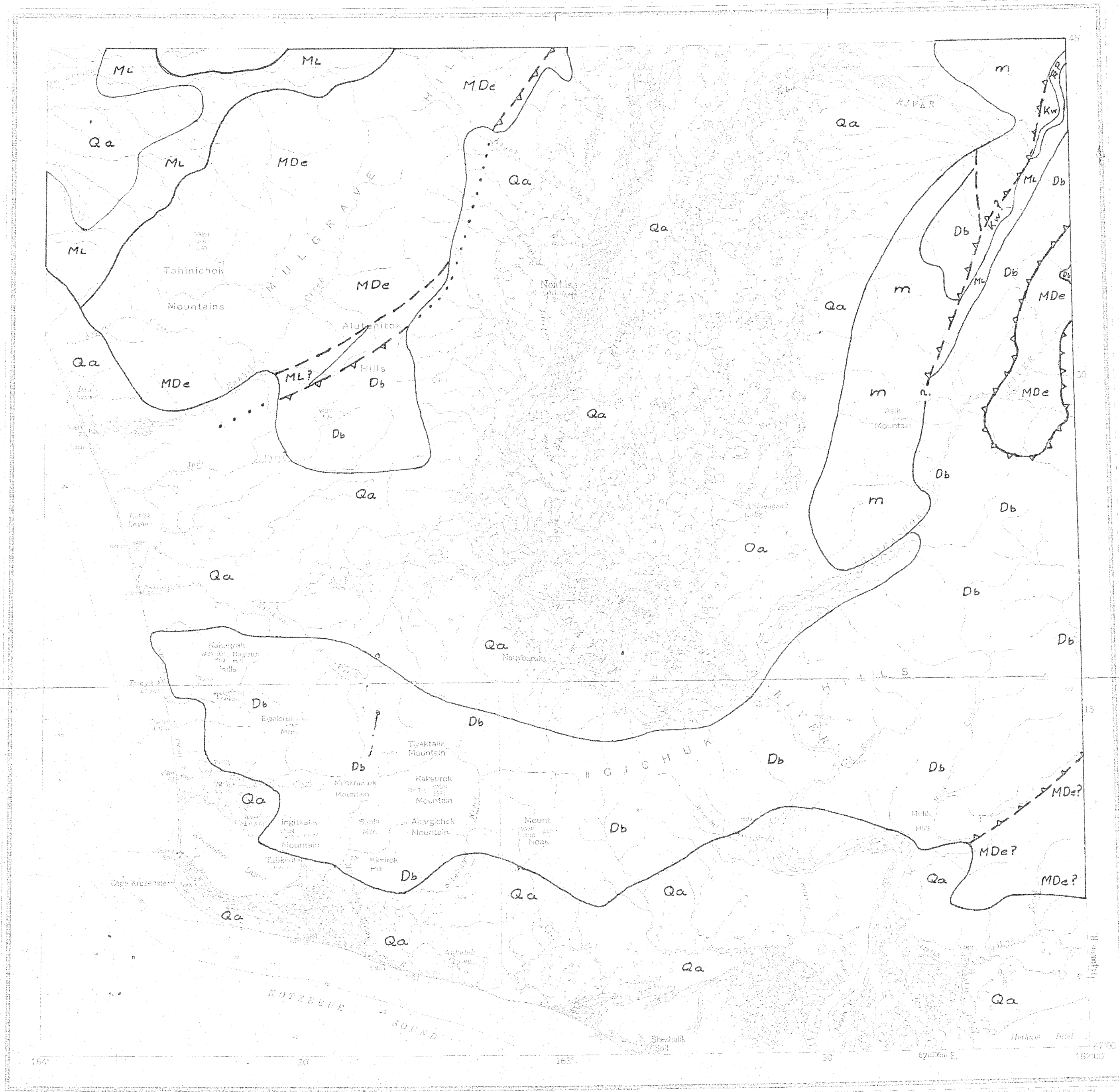



- | | | | |
|---|---|---|---|
| Qa QUATERNARY alluvial and glacial deposits | Kw CRETACEOUS graywacke | RP PERMIAN - TRIASSIC chert, shale + limestone | ML MISSISSIPPIAN carbonates (Liaburne Group) |
| MDe DEVONIAN - MISSISSIPPIAN clastics (Endicott Group) | Db DEVONIAN carbonates (Baird Group) | m MAFIC intrusives, volcanics + cherts | FAULTS (dashed where inferred) |
| | | | THRUST FAULTS |



NGS

SCALE 1:250000



CONTOUR INTERVAL 100 FEET
50-55 FEET APPROXIMATE 50-FOOT CONTOURS
WITHIN 10 FEET OF SEA LEVEL

DEPTH CURVES AND ELEVATIONS IN FEET, UNLESS SPECIALLY NOTED
ARE FROM THE U.S. GEOLOGICAL SURVEY, DENVER, COLORADO, 1955

THIS MAP IS AVAILABLE IN BOTH SHARDED RELIEF AND CONTOUR EDITIONS
FOR SALE BY U.S. GEOLOGICAL SURVEY
FAIRBANKS, ALASKA DENVER 25, COLORADO WASHINGTON 25, D.C.

U.S. GEOLOGICAL SURVEY
GEOLOGICAL MAP

THIS MAP IS PRELIMINARY AND HAS NOT BEEN THROUGH OR REVIEWED FOR CONFORMANCE WITH U.S. GEOLOGICAL SURVEY STANDARDS AND SYMBOLS.

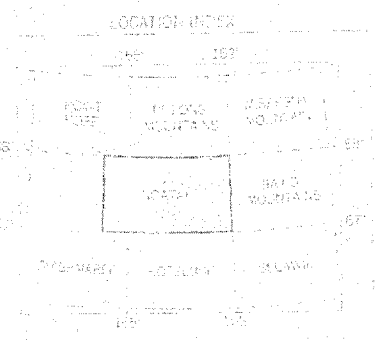


FIGURE 4
GENERALIZED GEOLOGY
NOATAK, ALASKA

1955