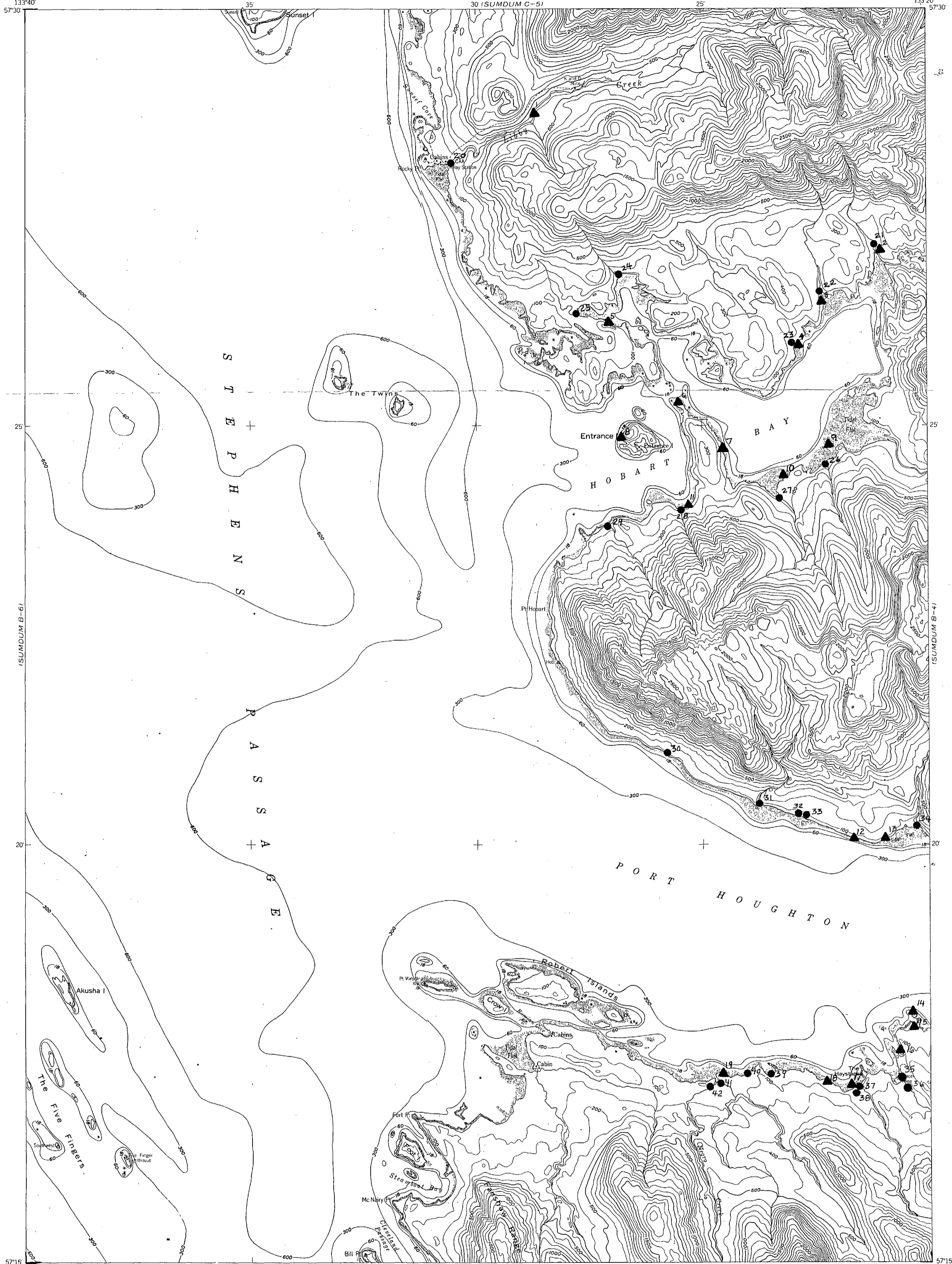


(SUMDUM C-6)

UNITED STATES
DEPARTMENT OF THE INTERIOR
GEOLOGICAL SURVEY

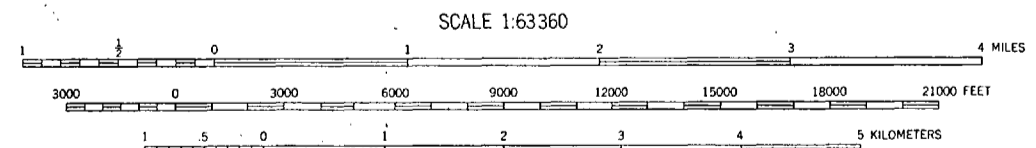
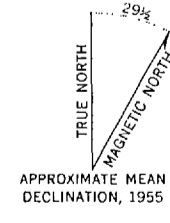
SUMDUM (B-5) QUADRANGLE
ALASKA-FIRST JUDICIAL DIVISION
1:63 360 SERIES (TOPOGRAPHIC)

(SUMDUM C-4)



(SUMDUM A-6)

Mapped, edited, and published by the Geological Survey
 Control by USGS and USC&GS
 Hydrography compiled from USC&GS charts 8201 (1:217,828 scale),
 8216, and 8218
 Topography from aerial photographs by multiplex methods 1955
 Aerial photographs taken 1948. Map not field checked
 Universal Transverse Mercator projection, zone 8
 1927 North American datum
 Entire land area is within the Tongass National Forest
 Unchecked elevations are shown in brown



FOR SALE BY U.S. GEOLOGICAL SURVEY
 FAIRBANKS, ALASKA DENVER 2, COLORADO WASHINGTON 25, D.C.
 A FOLDER DESCRIBING TOPOGRAPHIC MAPS AND SYMBOLS IS AVAILABLE ON REQUEST



ROAD CLASSIFICATION
 Trails
 SUMDUM (B-5), ALASKA
 N5715-W1320/15X20
 1948

(SUMDUM A-4)

Plate 1 Location map of rock and stream
 sediment samples, Sumdum B-5 quadrangle,
 Alaska.

Explanation

- ▲ Locality and map number of rock samples.
- Locality and map number of stream sediment samples.

This map is preliminary and has not been reviewed for conformity with U.S. Geological Survey standards and nomenclature.

PROPERTY OF DEPT. INTERIOR
 TERRAIN 1950-10 1/2