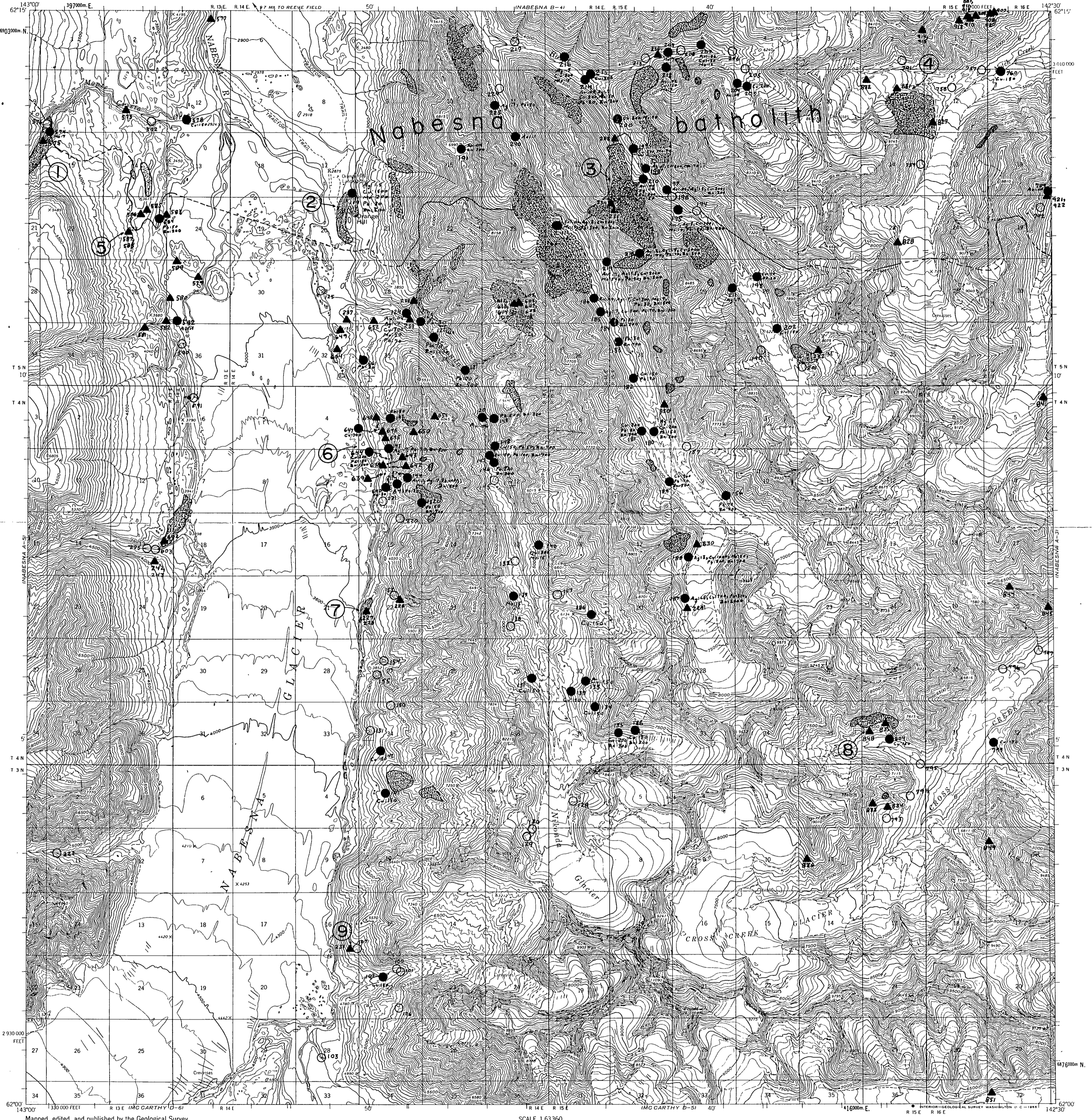
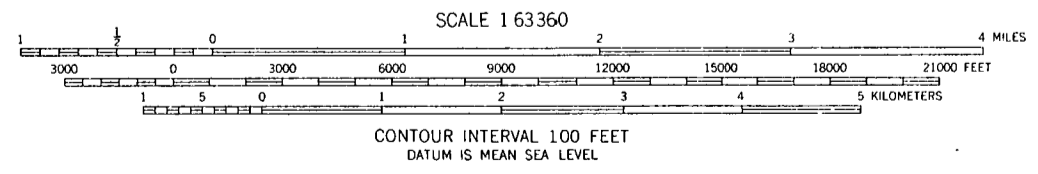
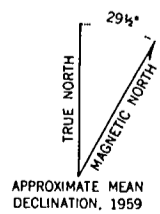


OPEN-FILE MAP

UNITED STATES
DEPARTMENT OF THE INTERIOR
GEOLOGICAL SURVEY



Mapped, edited, and published by the Geological Survey



ROAD CLASSIFICATION
Trails



This report is preliminary and has not been edited or reviewed for conformity with U. S. Geological Survey standards and nomenclature.

GEOCHEMICAL DATA FROM THE NABESNA A-4 QUADRANGLE, ALASKA

By D.H. Richter & N.A. Matson, Jr.