(200)
R290
no.1592
[redacted]
U.S. Geological Survey
Library
JUL 29 1971
Denver

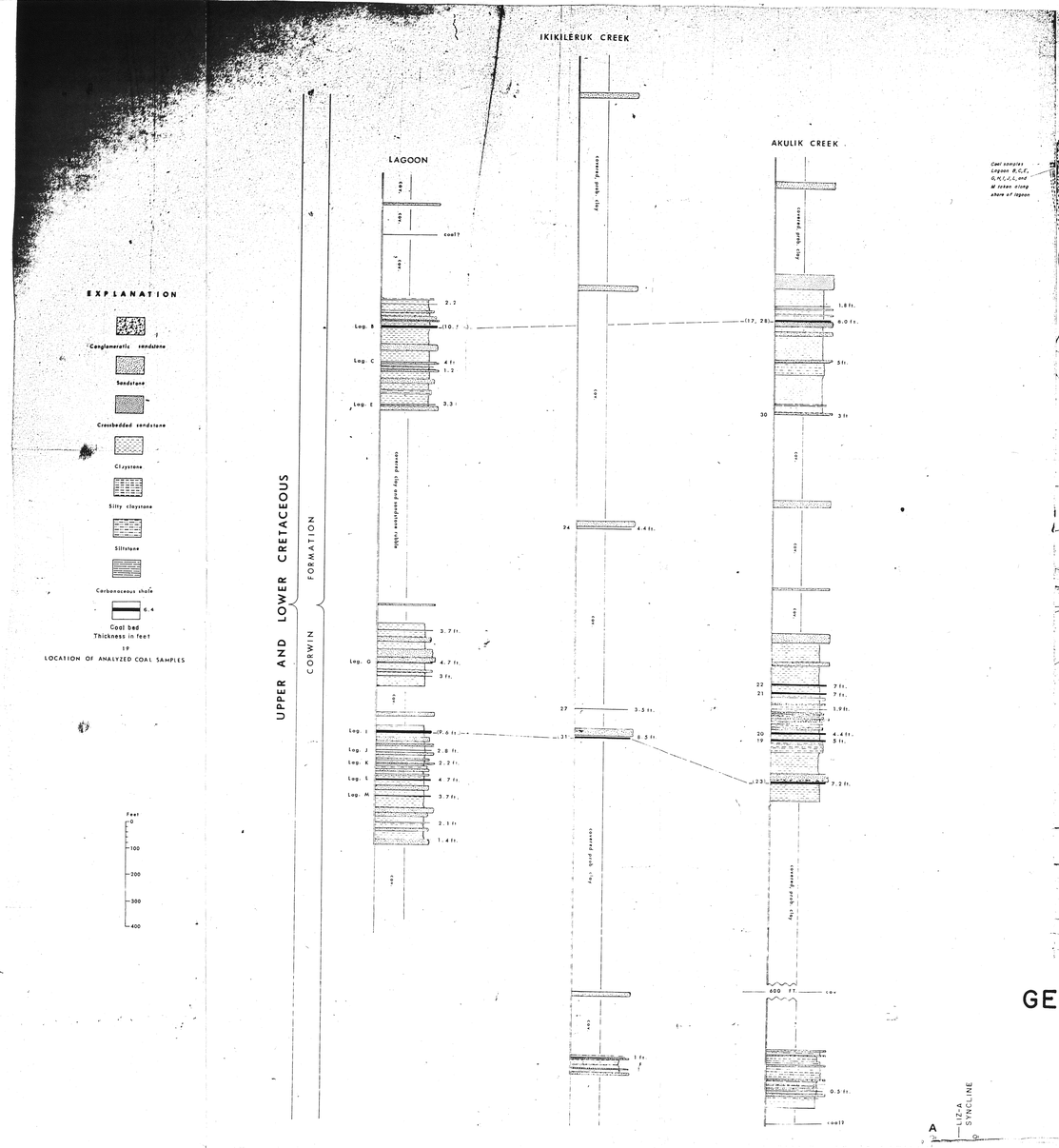

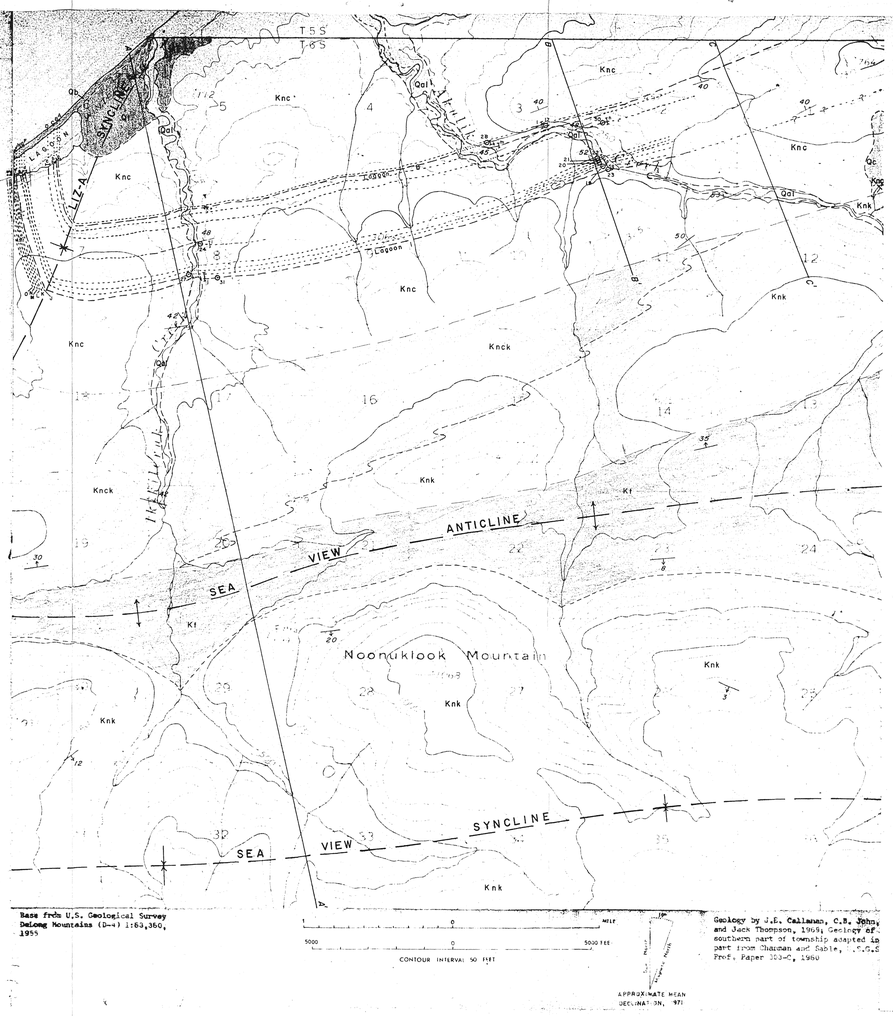

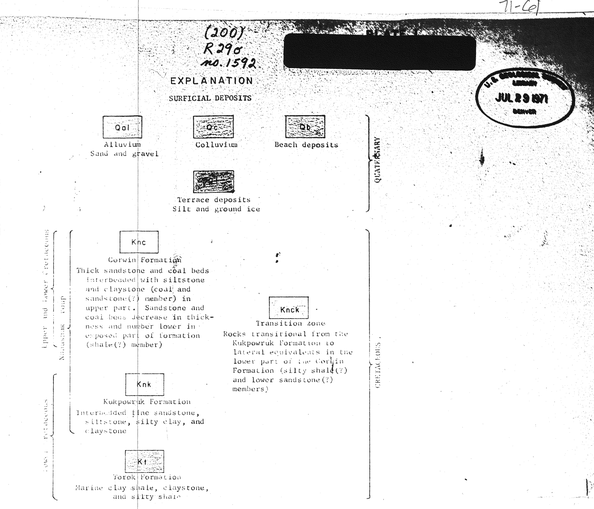

GEOLOGIC MAP AND COAL RESOURCES OF TOWNSHIP 6 SOUTH, RANGE 51 WEST, U.P.M.
CAPE BEAUFORT COAL FIELD, ALASKA

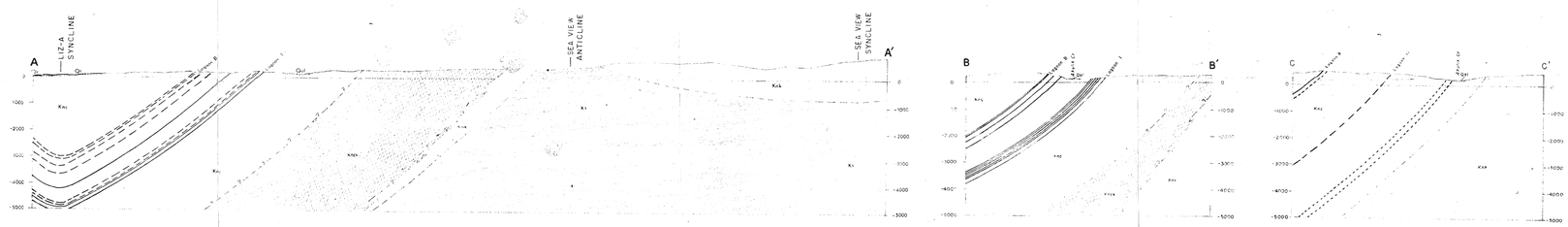

CROSS SECTIONS ALONG A–A', B–B', C–C'

STRATIGRAPHIC SECTIONS OF A PART OF THE CORWIN FORMATION
T.6S., R.51W., U.P.M., CAPE BEAUFORT AREA, ALASKA

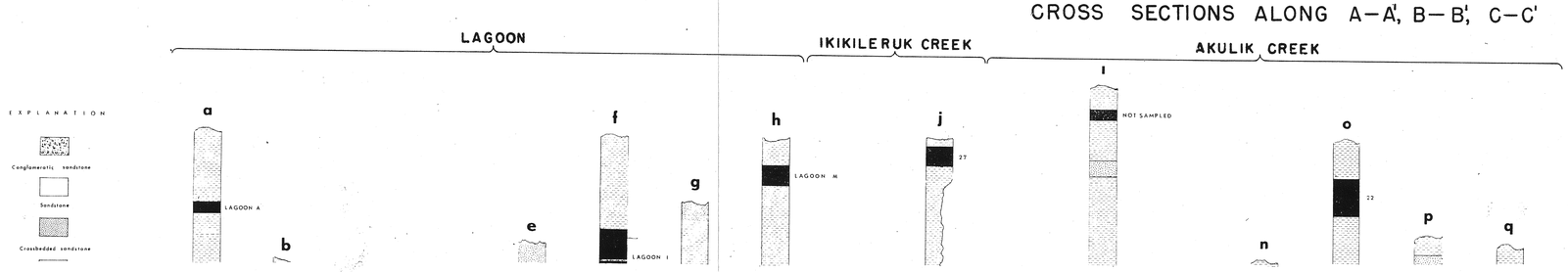

PLEASE REPLACE IN POCKET
IN BACK OF BOUND VOLUME