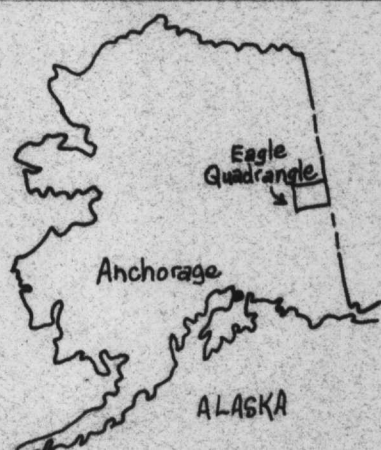



By Helen L. Foster, 1970

MAPPED, EDITED, AND PUBLISHED BY THE GEOLOGICAL SURVEY
CONTROL BY 1965-1966 U.S.-USSR AND INTERNATIONAL BOUNDARY COMMISSION
COMPILED IN 1963 FROM U.S. GEOLOGICAL SURVEY 1:63,360 SCALE MAPS
SURVEYED 1956 AND 1967. MAP NOT FIELD CHECKED
UNIVERSAL TRANSVERSE MERCATOR PROJECTION. 1967 NORTH AMERICAN DATUM
100,000 FOOT GRID BASED ON 1983 COORDINATE SYSTEM. CONE 2
10,000 METER UNIVERSAL TRANSVERSE MERCATOR GRID TICS
ZONE 7 SHOWN IN BLUE
LAND ELEVATIONS REPRESENT UNSURVEYED AND UNMARKED LOCATIONS
PROJECT CONTROLLED BY THE BUREAU OF LAND MANAGEMENT
FOLIO 5-S. FAIRBANKS MERIDIAN AND TOWNSHIP 7, COPPER RIVER MERIDIAN
SYMBOLS AS PORTRAYED INDICATE ONLY THE WETTER AREAS
VISUALITY OF LOW RELIEF AS INTERPRETED FROM AERIAL PHOTOGRAPHS

Property of
DGGS LIBRARY

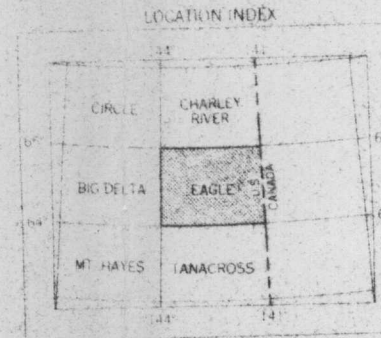


SCALE 1:250,000



CONTOUR INTERVAL 200 FEET
DATUM IS MEAN SEA LEVEL
1967 MAGNETIC DECLINATION AT SOUTH EDGE OF SHEET VARIES FROM 30'00" TO 30'30" EAST

THIS MAP IS AVAILABLE IN BOTH SHADED RELIEF AND CONTOUR EDITIONS
FOR SALE BY U.S. GEOLOGICAL SURVEY
FAIRBANKS, ALASKA 99701, DENVER, COLORADO 80225, OR WASHINGTON, D.C. 20242
A FOLDER DESCRIBING TOPOGRAPHIC MAPS AND SYMBOLS IS AVAILABLE ON REQUEST



ROAD CLASSIFICATION
LIGHT DUTY ——— UNIMPROVED DIRT ———
STATE ROUTE

U.S. Geological Survey
OPEN-FILE MAP
This map is preliminary and has not been edited or reviewed for conformity with Geological Survey standards and nomenclature.
EAGLE, ALASKA
1957

SPECIAL PRINTING
Contours and woodward symbols omitted