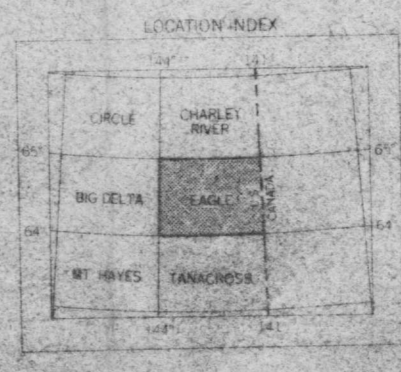
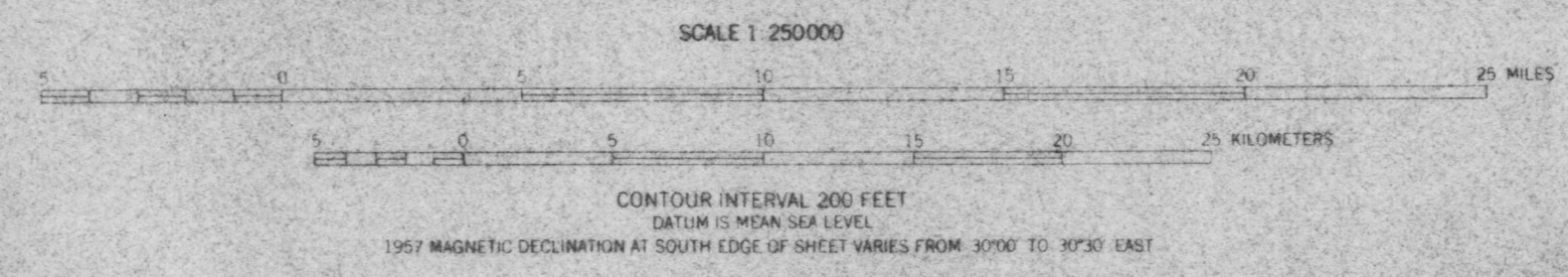
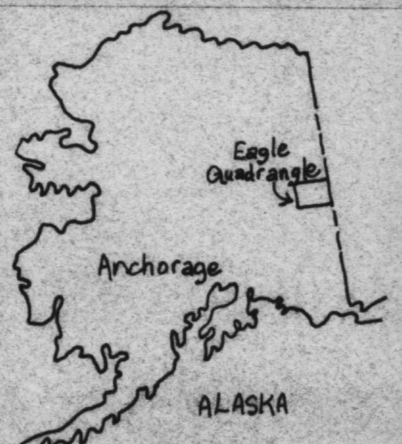


PROPERTY OF DGS LIBRARY

SPECIAL PRINTING  
Contours and woodland symbols omitted

By Helen L. Foster 1970

MAPPED, EDITED, AND PUBLISHED BY THE GEOLOGICAL SURVEY  
CONTROLLED BY U.S. GEOLOGICAL SURVEY AND INTERNATIONAL BOUNDARIES COMMISSION  
COMPILED BY THE U.S. GEOLOGICAL SURVEY FROM 1:63,360 SCALE MAPS  
SHOWN ON THIS MAP AND OTHER MAPS NOT FIELD CHECKED  
UNITED STATES TRANSVERSE MERCATOR PROJECTION, 1907 NORTH AMERICAN DATUM  
100,000 FOOT GRID BARS OVERLAP ALASKA COORDINATE SYSTEM ZONE 7  
10,000 METER UNIVERSAL TRANSVERSE MERCATOR GRID TICS  
CONTOUR INTERVAL 200 FEET  
LAND LINES INDICATE UNIMPROVED AND UNMARKED LOCATIONS  
PROTECTED BY THE BUREAU OF LAND MANAGEMENT  
GULF & FAIRBANKS MERIDIAN AND POLARIS 1 COOPER RIVER MERIDIAN  
SHADES AND CONTRASTED PHOTO DATE ONLY SEE WATER AREAS  
USABILITY OF LOW PHOTO AS INTERPRETED FROM NEAR PHOTOGRAPHS



U.S. Geological Survey  
OPEN-FILE MAP  
This map is preliminary and has  
not been edited or reviewed  
for conformity with Geological  
Survey standards and nomenclature.  
EAGLE, ALASKA  
1957

THIS MAP IS AVAILABLE IN BOTH SHADED RELIEF AND CONTOUR EDITIONS  
FOR SALE BY U.S. GEOLOGICAL SURVEY  
FAIRBANKS, ALASKA 99701, DENVER, COLORADO 80225, OR WASHINGTON, D.C. 20242  
A PUBLISHED GEOLOGICAL TOPOGRAPHIC SHEET AND SYMBOLS IS AVAILABLE ON REQUEST

Figure 1. Map of Eagle Quadrangle, Alaska, showing localities where analyzed stream sediment samples were collected. (Northwestern Report)