

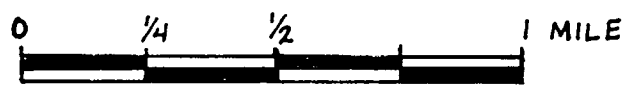


GEOCHEMICAL SAMPLE LOCALITIES ALONG ELLIOTT HIGHWAY

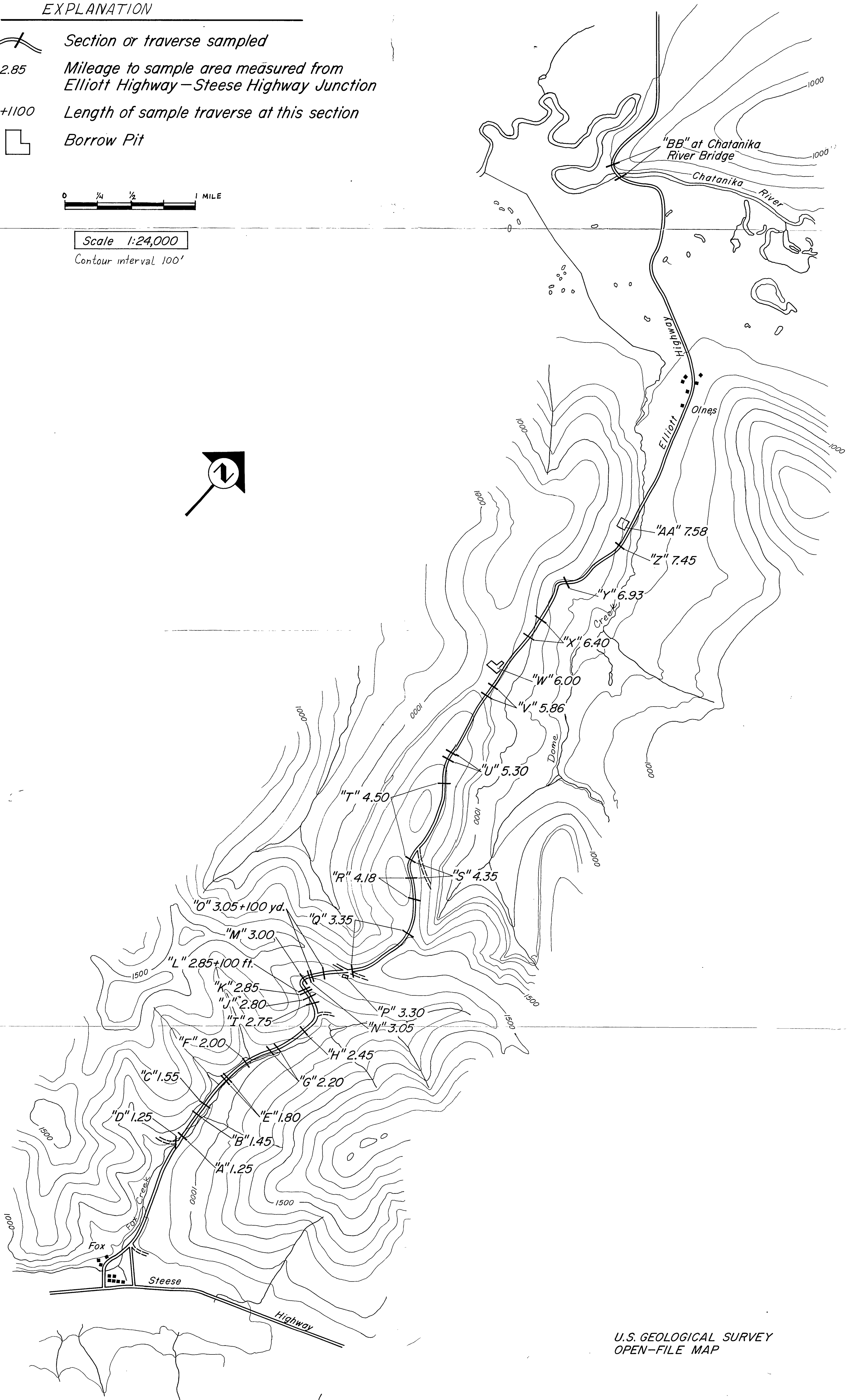

FOX-OLNES AREA, FAIRBANKS DISTRICT, ALASKA

EXPLANATION

-  Section or traverse sampled
- 2.85 Mileage to sample area measured from Elliott Highway - Steese Highway Junction
- +1100 Length of sample traverse at this section
-  Borrow Pit



Scale 1:24,000
Contour interval 100'



U.S. GEOLOGICAL SURVEY
OPEN-FILE MAP

This map is preliminary and has not been edited or reviewed for conformity with Geological Survey standards and nomenclature.