PLATE 4

DEPARTMENT OF THE INTERIOR
UNITED STATES GEOLOGICAL SURVEY

OPEN FILE MAP
72-5

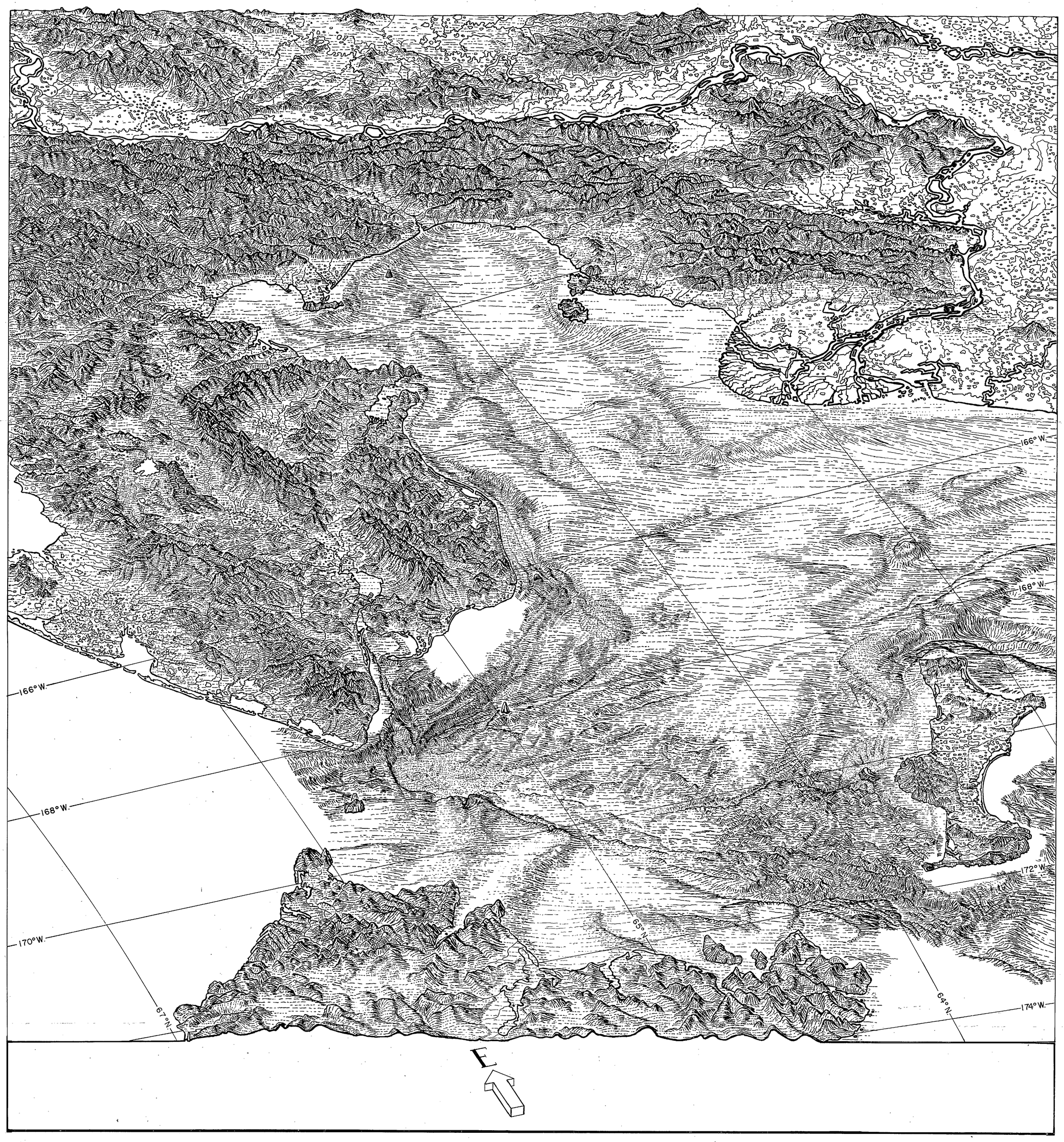

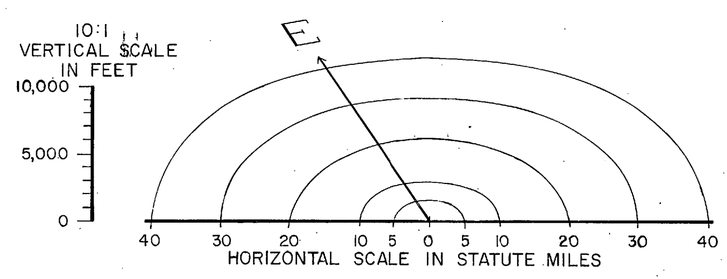

SCALE
LAND
VERTICAL EXAGGERATION 10:1

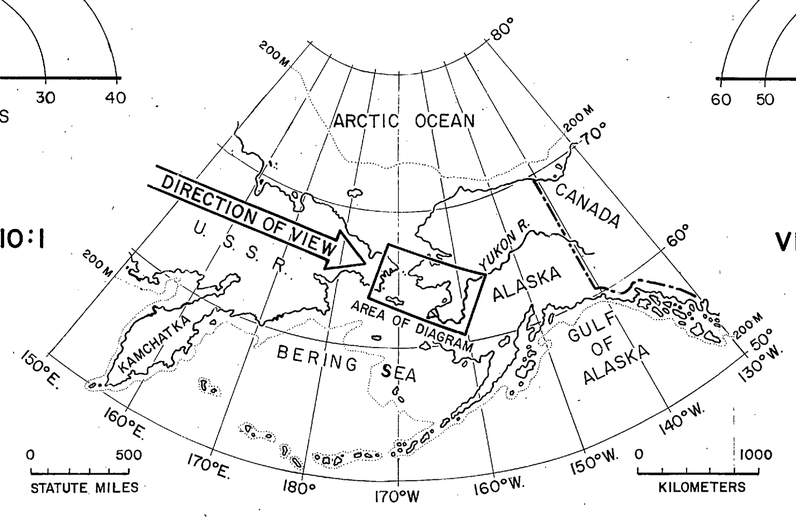

INDEX MAP

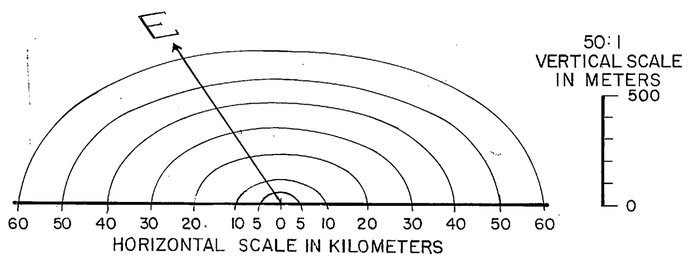

SCALE
OCEAN
VERTICAL EXAGGERATION 50:1

ONSHORE DATA SOURCES

HOPKINS, D.M., AND OTHERS, 1955, PERMAFROST AND GROUND WATER IN ALASKA; U.S. GEOL. SURVEY PROF. PAPER 264-F, 146 P.

HOPKINS, D.M. 1963, GEOLOGY OF THE IMURUK LAKE AREA SEWARD PENINSULA ALASKA; U.S. GEOL. SURVEY BULL. 1141-C, 101 P.

U.S. ARMY MAP SERVICE, 1964; SERIES 1301, NQ 1,2, CHUKOTSKIY POLUOSTROV, SCALE 1:1,000,000

U.S. DEPT. OF COMMERCE, NATIONAL OCEAN SURVEY, 1972, SECTIONAL AERONAUTICAL CHARTS, BETHEL, FAIRBANKS, MC GRATH, AND NOME, SCALE 1:500,000.

OFFSHORE DATA SOURCES

U.S. DEPT. OF COMMERCE, NATIONAL OCEAN SURVEY, 1971, BATHYMETRIC MAP NOS 1215-10 CAPE RODNEY TO DIOMEDE ISLANDS, SCALE 1:250,000.

U.S. DEPT. OF COMMERCE, NATIONAL OCEAN SURVEY, UNPUBLISHED BATHYMETRIC MAPS, NOS 1714N-12 AND NOS 1814N-10.

WASHINGTON, UNIVERSITY OF, DEPT. OF OCEANOGRAPHY, UNPUBLISHED BATHYMETRIC MAP.

ORTHOGRAPHIC DRAWING BY TAU RHO ALPHA

NORTHERN BERING SEA

U. S. GEOLOGICAL SURVEY