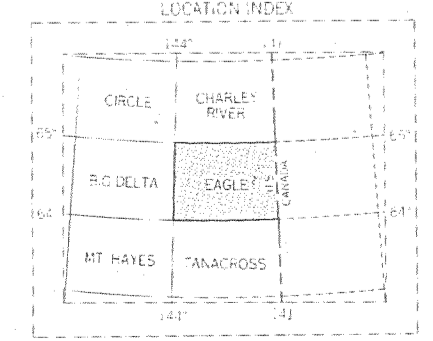
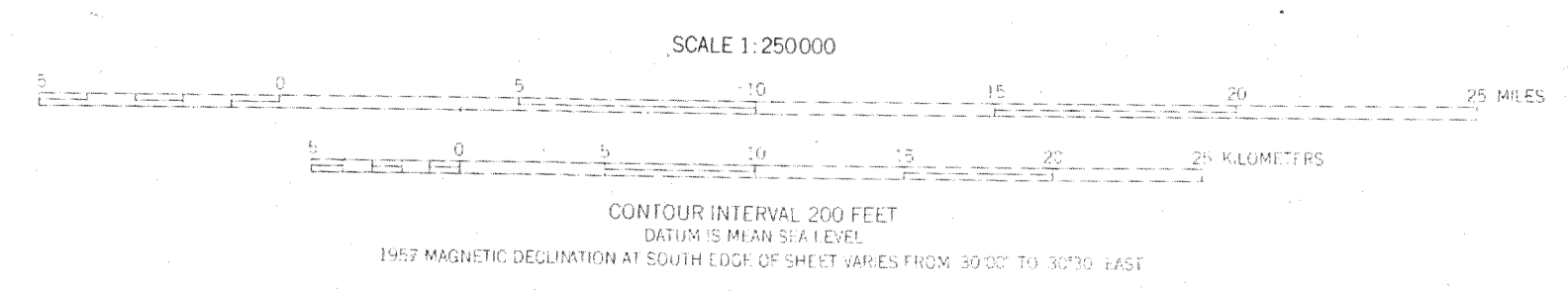
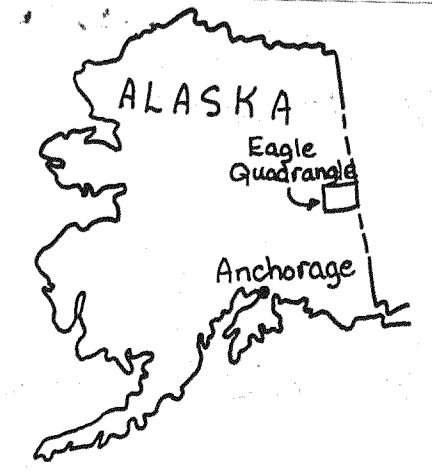


MAPPED, EDITED, AND PUBLISHED BY THE GEOLOGICAL SURVEY  
CONTROL BY U.S.G.S. SPICES AND INTERNATIONAL BOUNDARY COMMISSION  
COMPILED IN 1963 FROM U.S. GEOLOGICAL SURVEY 1:63,360 SCALE MAPS,  
SURVEYED 1956 AND 1957. MAP NOT FIELD CHECKED.  
UNIVERSAL TRANSVERSE MERCATOR PROJECTION, 1927 NORTH AMERICAN DATUM,  
100,000 FOOT GRID BASED ON ALASKA COORDINATE SYSTEM, ZONE 2,  
10,000 METERS UNIFORM SCALE. TRANSVERSE MERCATOR GRID TICKS,  
ZONE 7 SHOWN IN BLUE.



By Helen L. Foster and Martha E. Yount,  
1972.

U.S. Geological Survey  
OPEN-FILE MAP  
This map is preliminary and has  
not been edited or reviewed  
for conformity with Geological  
Survey standards and nomenclature.

Figure 1. Map of Eagle quadrangle, Alaska, showing localities where analyzed stream sediment samples were collected in 1971.