END LINE 113-114

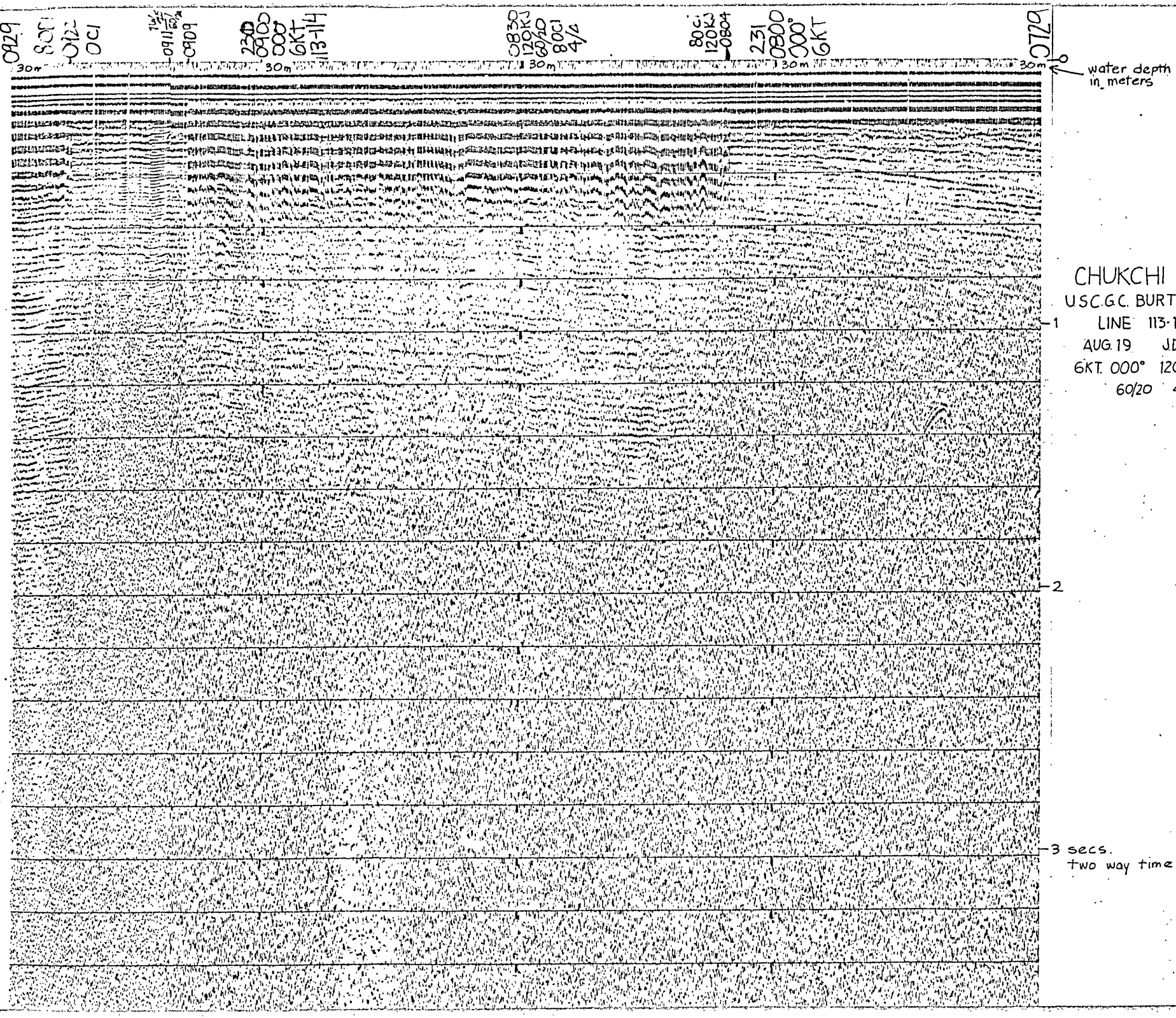

CHUKCHI SEA-1971
USCGC. BURTON ISLAND
LINE 113-114
AUG.19 J.D. 231.
6KT. 000° 120KJ. 0 C.I.
60/20 4/4

End Line 112-113





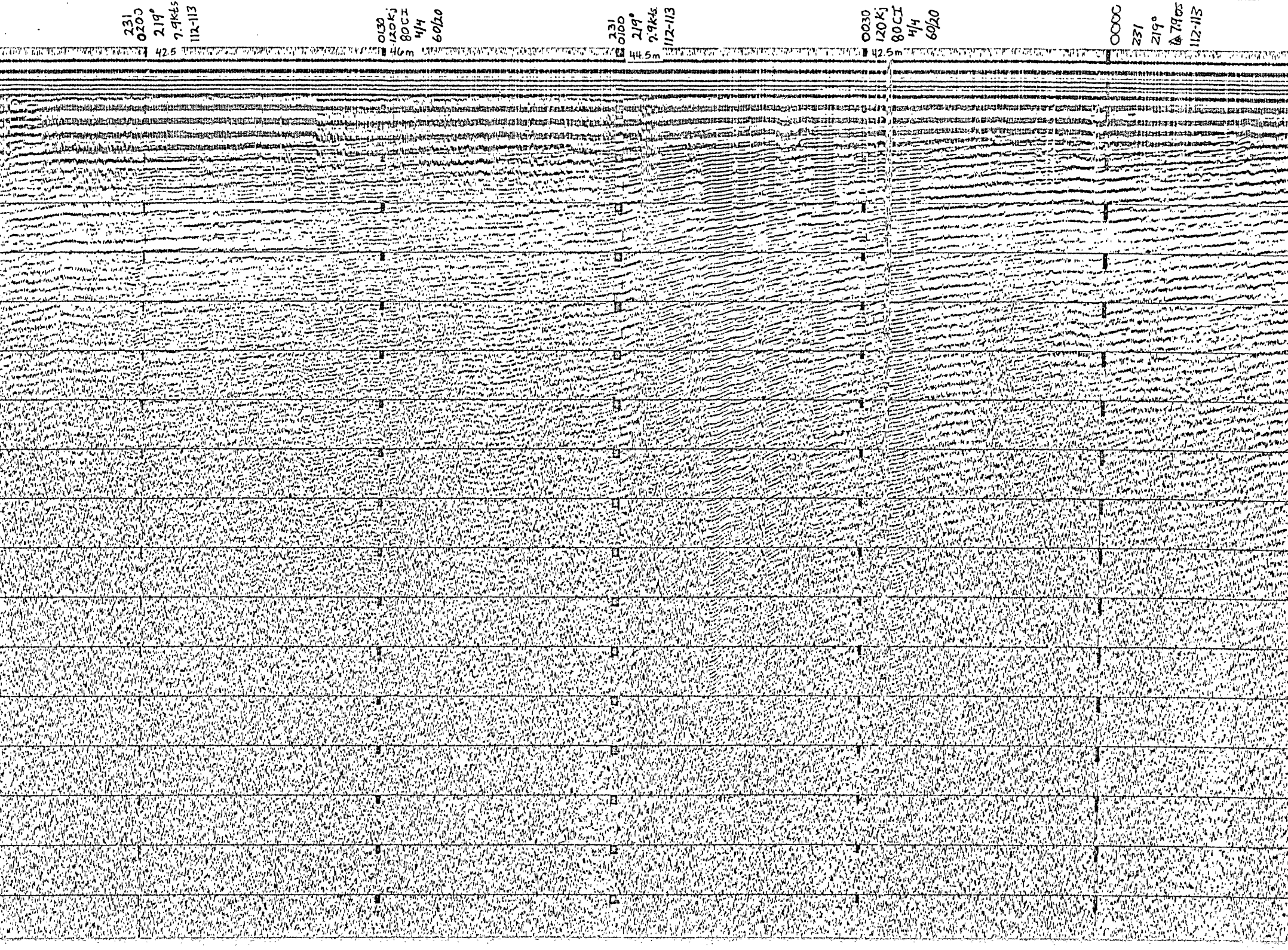

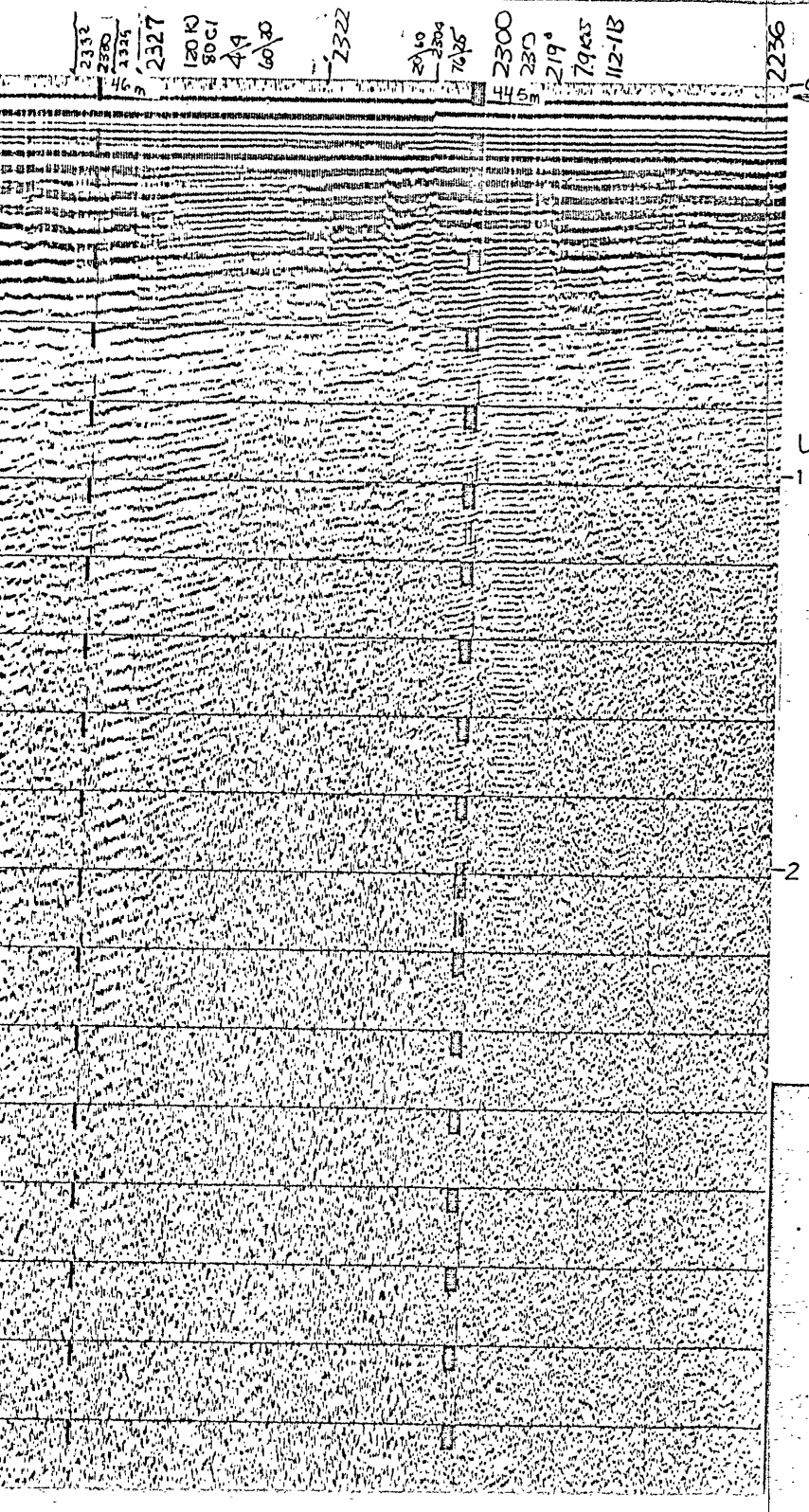

CHUKCHI SEA - 1971
U.S.C.G.C. BURTON ISLAND
LINE 112-113
AUG 18 JD 230
7.9KT. 219° 120KJ. 80 C.I.
76/25 4/4

Copy is PUBLIC PROPERTY and is not
to be removed from the official files
PRIVATE POSSESSION IS UNLAWFUL
(R. S. Sup. Vol. 2 pp. 360, Sec. 749)

#507

TIME MARKERS EVERY .2
SEC. STARTING .03 SEC.
AFTER SHOT INSTANT

LLG

112-113, 113-114

DATE & TIME (ALASKA DAYLIGHT TIME)
Aug 18 (JD 230) . 2236-
Aug 19 (JD 231) 0929

COURSE (DEGREES FROM TRUE NORTH)
Aug 18 2236-
Aug 19 0713 . 219°
0729-0929: 000°

SPEED (KNOTS)
Aug 18 . 2236-
Aug 19 0400: 7.9 Kt.
0400-0929: 6 Kt.

SWEEP RATE (SECONDS)
4

FIRE RATE (SECONDS)
4

POWER (KILOJULES/CUBIC INCHES OF AIR)
Aug 18 2236-
Aug 19 0425: 120/80
0425-0922: 120/0
0922-0929: 120/80

FILTER SETTINGS (HIGH & LOW LIMITS IN HERTZ)
Aug 18 2236-2304: 76/25 0911-0929: 76/25
2304-
Aug 19 0911: 60/20

Profile released without editorial and technical
review for conformity to Geological Survey standards.

PROPERTY OF
PUBLIC INQUIRIES OFFICE
U. S. GEOLOGICAL SURVEY
ANCHORAGE, ALASKA

CHUKCHI SEA, SEISMIC REFLECTION PROFILES, 1971

(U.S. GEOLOGICAL SURVEY
OPEN-FILE REPORT, 1971)